



TOWN OF JACKSON PLANNING & BUILDING DEPARTMENT

TRANSMITTAL MEMO

Town of Jackson

- ☒ Public Works/Engineering
- ☒ Building
- ☒ Title Company
- ☒ Town Attorney
- ☒ Police

Joint Town/County

- ☒ Parks and Recreation
- ☒ Pathways
- ☒ Joint Housing Dept

Teton County

- ☐ Planning Division

- ☐ Engineer
- ☒ Surveyor- *Nelson*
- ☐ Assessor
- ☒ Clerk and Recorder
- ☐ Road and Levee

State of Wyoming

- ☐ Teton Conservation
- ☐ WYDOT
- ☐ TC School District #1
- ☐ Game and Fish
- ☐ DEQ

Federal Agencies

- ☐ Army Corp of Engineers

Utility Providers

- ☐ Qwest
- ☐ Lower Valley Energy
- ☐ Bresnan Communications

Special Districts

- ☒ START
- ☒ Jackson Hole Fire/EMS
- ☐ Irrigation Company

<p>Date: February 15, 2023</p> <p>Item #: P23-019</p> <p>Planner: Katelyn Page</p> <p>Phone: 733-0440 ext. 1302</p> <p>Email: kpage@jacksonwy.gov</p> <p>Owner Arts District West, LLC PO Box 10483 Jackson, WY 83002</p> <p>Applicant Y2 Consulting PO Box 2870 Jackson, WY 83001</p>	<p>REQUESTS:</p> <p>The applicant is re-submitting a request for a subdivision plat for the property located at 175 S Glenwood St, known as LOTS 11-12, BLK 2, WORT-2 PIDN: 22-41-16-33-1-08-004</p> <p>For questions, please call Katelyn Page at 733-0440, x1302 or email to the address shown below. Thank you.</p>
<p>Please respond by: March 1, 2023 (Sufficiency) March 8, 2023 (with Comments)</p>	

RESPONSE: For Departments not using Trak-it, please send responses via email to:
alangley@jacksonwy.gov



y2consultants.com
307 733 2999

CONSULTANTS

ENGINEERING, SURVEYING & PLANNING
LANDSCAPE ARCHITECTURE, GIS
NATURAL RESOURCE SERVICES

February 14, 2023

Delivery via email

Tyler Sinclair
Town of Jackson, Planning Department
150 E Pearl Avenue
PO Box 1687
Jackson, WY 83001

**RE: Resubmittal - Glenwood + Simpson Addition to the Town of Jackson, A Condominium Plat
Planning Permit Application – Final Plat**

Dear Tyler,

Please find attached for sufficiency review, the resubmittal of the Planning Permit Application for the Glenwood+Simpson Addition to the Town of Jackson, A Condominium Subdivision, that we are submitting on behalf of Arts District West, LLC.

Enclosed in this application:

- Planning Permit Application
- Application Fee of \$1,202 – hand delivered on 1/24/23
- Copy of Deed
- Letter of Authorization
- Evidence of Notice of Intent to subdivide (Published 1/25 and 2/1)
- Parks Exaction Calculation Sheet
- Schools Exaction Calculation Sheet
- Condominium Declaration
- Ownership & Encumbrance Report dated January 6, 2023
- Revised Draft Final Plat Map

Once we receive a sufficiency determination, we will provide any updates you request to the application in the number you would like, for distribution to review agencies. Please call me if you have any questions, or if you require additional information at this time. Thank you for your assistance.

Sincerely,

Y2 CONSULTANTS, LLC

Megan Nelms, AICP
Senior Planner

megan@y2consultants.com



PLANNING PERMIT APPLICATION
Planning & Building Department

150 E Pearl Ave. | ph: (307) 733-0440
P.O. Box 1687 | www.townofjackson.com
Jackson, WY 83001

For Office Use Only

Fees Paid _____ Date & Time Received _____
Application #s _____

Please note: Applications received after 3 PM will be processed the next business day.

PROJECT.

Name/Description: _____
Physical Address: _____
Lot, Subdivision: _____ PIDN: _____

PROPERTY OWNER.

Name: _____ Phone: _____
Mailing Address: _____ ZIP: _____
E-mail: _____

APPLICANT/AGENT.

Name: _____ Phone: _____
Mailing Address: _____ ZIP: _____
E-mail: _____

DESIGNATED PRIMARY CONTACT.

_____ Property Owner _____ Applicant/Agent

TYPE OF APPLICATION. Please check all that apply; review the type of application at www.townofjackson/200/Planning

Use Permit

_____ Basic Use
_____ Conditional Use
_____ Special Use

Relief from the LDRs

_____ Administrative Adjustment
_____ Variance
_____ Beneficial Use Determination
_____ Appeal of an Admin. Decision

Physical Development

_____ Sketch Plan
_____ Development Plan
_____ Design Review

Subdivision/Development Option

_____ Subdivision Plat
_____ Boundary Adjustment (replat)
_____ Boundary Adjustment (no plat)
_____ Development Option Plan

Interpretations

_____ Formal Interpretation
_____ Zoning Compliance Verification

Amendments to the LDRs

_____ LDR Text Amendment
_____ Map Amendment

Miscellaneous

_____ Other: _____
_____ Environmental Analysis

PRE-SUBMITTAL STEPS. To see if pre-submittal steps apply to you, go to www.townofjackson.com/200/Planning and select the relevant application type for requirements. Please submit all required pre-submittal steps with application.

Pre-application Conference #: _____ Environmental Analysis #: _____
Original Permit #: 18-156 Date of Neighborhood Meeting: _____

SUBMITTAL REQUIREMENTS. Please ensure all submittal requirements are included. The Planning Department will not hold or process incomplete applications. Partial or incomplete applications will be returned to the applicant. Go to www.townofjackson.com/200/Planning and select the relevant application type for submittal requirements.

Have you attached the following?

- ☒ **Application Fee.** Fees are cumulative. Go to www.townofjackson.com/200/Planning and select the relevant application type for the fees.
- ☒ **Notarized Letter of Authorization.** A notarized letter of consent from the landowner is required if the applicant is not the owner, or if an agent is applying on behalf of the landowner. Please see the Letter of Authorization template at <http://www.townofjackson.com/DocumentCenter/View/845/LetterOfAuthorization-PDF>.
- ☒ **Response to Submittal Requirements.** The submittal requirements can be found on the TOJ website for the specific application. If a pre-application conference is required, the submittal requirements will be provided to applicant at the conference. The submittal requirements are at www.townofjackson.com/200/Planning under the relevant application type.

Note: Information provided by the applicant or other review agencies during the planning process may identify other requirements that were not evident at the time of application submittal or a Pre-Application Conference, if held. Staff may request additional materials during review as needed to determine compliance with the LDRs.

Under penalty of perjury, I hereby certify that I have read this application and associated checklists and state that, to the best of my knowledge, all information submitted in this request is true and correct. I agree to comply with all county and state laws relating to the subject matter of this application, and hereby authorize representatives of Teton County to enter upon the above-mentioned property during normal business hours, after making a reasonable effort to contact the owner/applicant prior to entering.



Signature of Property Owner or Authorized Applicant/Agent

Megan Nelms

Name Printed

1-23-23

Date

Agent

Title



Town of Jackson
150 E Pearl Avenue
PO Box 1687, Jackson, WY 83001
P: (307)733-3932 F: (307)739-0919
www.jacksonwy.gov

Date: January 24, 2023

LETTER OF AUTHORIZATION NAMING APPLICANT AS OWNER'S AGENT

PRINT full name of property owner as listed on the deed when it is an individual OR print full name and title of President or Principal Officer when the owner listed on the deed is a corporation or an entity other than an individual
Stephen King, Manager

Being duly sworn, deposes and says that Arts District West, LLC is the owner in fee of the premises located at:

Name of property owner as listed on deed

Address of Premises: 175 South Glenwood Jackson, WY

Legal Description: Lots 11-12, Block 2, 2nd Wort Addition to the Town of Jackson

Please attach additional sheet for additional addresses and legal descriptions

And, that the person named as follows: Name of Applicant/agent: Megan Nelms, Y2 Consultants

Mailing address of Applicant/agent: PO Box 2870 Jackson, WY 83001

Email address of Applicant/agent: megan@y2consultants.com

Phone Number of Applicant/agent: 307-632-5656

Is authorized to act as property owner's agent and be the applicant for the application(s) checked below for a permit to perform the work specified is this(these) application(s) at the premises listed above:

☒ Development/Subdivision Plat Permit Application ☐ Building Permit Application

☐ Public Right of Way Permit ☐ Grading and Erosion Control Permit ☐ Business License Application

☐ Demolition Permit ☐ Home Occupation ☐ Other (describe) _____

Under penalty of perjury, the undersigned swears that the foregoing is true and, if signing on behalf of a corporation, partnership, limited liability company or other entity, the undersigned swears that this authorization is given with the appropriate approval of such entity, if required.


Property Owner Signature

MANAGER

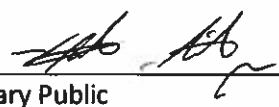
Title if signed by officer, partner or member of corporation, LLC (secretary or corporate owner) partnership or other non-individual Owner

STATE OF Florida)


) SS.

COUNTY OF Waltun)

The foregoing instrument was acknowledged before me by Stephen King this 26
day of January, 2023. WITNESS my hand and official seal.


Notary Public

My commission expires:



Wyoming Title & Escrow - Jackson
211 E Broadway
Jackson, Wyoming 83001

GRANTOR: ARTS DISTRICT DEVELOPMENT LLC
GRANTEE: ARTS DISTRICT WEST LLC
Doc 0995135 Filed At 11:18 ON 07/28/20
Maureen Murphy Teton County Clerk fees: 15.00
By Corrina Dorman Deputy Clerk

When recorded please return to:
Joseph F. Moore, Jr., Moore Law, LLC
PO Box 8498, Jackson, WY 83002-8498
(307) 690-8668

SPECIAL WARRANTY DEED

Arts District Development, LLC (Grantor)/Arts District West, LLC (Grantee)

ARTS DISTRICT DEVELOPMENT, LLC, a Wyoming Limited Liability Company, **GRANTOR**, for Ten Dollars (\$10.00) and other good and valuable consideration in hand paid, receipt of which is hereby acknowledged, hereby **CONVEYS AND WARRANTS** in the manner set forth below to **ARTS DISTRICT WEST, LLC**, a Wyoming Limited Liability Company, **GRANTEE**, any and all right, title, interest, and claim of Grantor in the following described 0.34 acres of real estate situated at and in 175 S. Glenwood Street, Jackson, County of Teton, State of Wyoming, hereby waiving and releasing any and all claims under and by virtue of the Homestead Exemption Laws of the State of Wyoming, to wit:

PIDN: 22-41-16-33-1-08-004

Lots 11 and 12 of Block 2 of the Second Wort Addition to the Town of Jackson according to the plat recorded as Plat No. 129 in the office of the County Clerk of Teton County Wyoming

Including and together with all improvements thereon, and all appurtenances and hereditaments thereunto belonging; subject to all covenants, conditions, restrictions, easements, reservations, encumbrances, taxes, rights and rights-of-way of sight and/or record, and subject to applicable zoning laws and restrictions; and

Further including all rights, obligations, and interest in that fully approved Master Plan as more fully described in the *Affidavit and Agreement between the Town of Jackson, Teton County, Wyoming and the Undersigned Applicant Relating to a Planned Mixed Use Development Master Plan Pursuant to Ordinance No. 680, Section 2325 of the Town of Jackson Land Development Regulations* recorded in the land records of Teton County, Wyoming on December 3, 2002 at 12:21 p.m. as Document No. 0583871 at Book 480 pages 638-760, the *Affidavit and Agreement Relating to Extension and Amendment of a Planned Mixed Use Development Master Plan* recorded in the land records of Teton County, Wyoming on July 25, 2013 at 4:09 p.m. as Document No. 0841300 at Book 849 pages 640-645, the *Affidavit and Agreement Relating to the 1st Amendment of the Millward and Simpson Planned Mixed-Use Development Master Plan* recorded in the land records of Teton County, Wyoming on May 6, 2016 at 11:31 a.m. as Document No. 0903940 at Book 919 pages 406-451, and the approved Final

Development Plan related thereto and including all rights, obligations, and interest under and to the Building Permit approved by the Town of Jackson, Wyoming and all the conditions and limitations set forth therein or related thereto.

GRANTOR hereby specially warrants that the title to the aforesaid property is free from defects or encumbrances created or suffered by GRANTOR, and GRANTOR will defend against any such claims.

WITNESS my hand this 27th day of July, 2020.

GRANTOR:

ARTS DISTRICT DEVELOPMENT, LLC, a
Wyoming limited liability company;

John S. Varley, Jr.
By: John S. Varley, Jr.
Its: Sole Member


STATE OF WYOMING)
) ss.
COUNTY OF TETON)

On this 27th day of JULY, 2020, before me personally appeared John S. Varley, Jr., to me personally known, who being by me duly sworn and upon oath represented himself as the Sole Member of Arts District Development, LLC, a Wyoming Limited Liability Company (hereinafter ADD) and acknowledged that on behalf of ADD with full and proper authority he executed and acknowledged the foregoing Special Warranty Deed as the free act and deed of ADD. ADD has no company or corporate seal to affix hereto.

Witness my hand and official seal:

SEAL

My Commission Expires: 8-1-20



E. Frank Hess
Notary Public

SPECIAL WARRANTY DEED

Arts District Development, LLC (Grantor)/Arts District West, LLC (Grantee)
Page 2 of 2

CERTIFICATE OF ACCEPTANCE

State of Wyoming)
County of Teton) ss
Town of Jackson)

The foregoing GLENWOOD+SIMPSON ADDITION, TO THE TOWN OF JACKSON, was approved at the regular meeting of the Town Council held this _____ day of _____, 2023, in accordance with Section 15–1–415, Wyoming Statutes, and the Town of Jackson Land Development Regulations.

Hailey Morton Levinson, Mayor Brian T. Lenz, Town Engineer

Riley Taylor, Clerk Paul Anthony, Planning Director

The foregoing instrument was acknowledged before me by Hailey Morton Levinson, mayor, this _____ day of _____, 2023.

Witness my hand and official seal. My commission expires:

NOTARY PUBLIC

The foregoing instrument was acknowledged before me by Riley Taylor, Clerk, this _____ day of _____, 2023,

Witness my hand and official seal. My commission expires:

NOTARY PUBLIC

The foregoing instrument was acknowledged before me by Brian T. Lenz, Town Engineer, this _____ day of _____, 2023,

Witness my hand and official seal. My commission expires:

NOTARY PUBLIC

The foregoing instrument was acknowledged before me by Paul Anthony, Planning Director, this _____ day of _____, 2023,

Witness my hand and official seal. My commission expires:

NOTARY PUBLIC

CERTIFICATE OF SURVEYOR

State of Wyoming)
County of Teton) ss
Town of Jackson)

I, David A. Fehringer, a Wyoming Professional Land Surveyor, do hereby certify:
that the lands of this subdivision are identical with Lots 11 and 12 of Block 2 of the 2nd Wort Addition, to the Town of Jackson, a subdivision of record in the Office of Teton County, Wyoming as Plat 129;
that the authority of the owner of said Lots 11 and 12 of Block 2 of the 2nd Wort Addition, to the Town of Jackson, Lots 12 and 12, as shown on this plat are hereby vacated and reconfigured as GLENWOOD+SIMPSON ADDITION, TO THE TOWN OF JACKSON;
that to the best of my beliefs and knowledge, the dimensions of the land, buildings, common elements, and individual airspace units of the Glenwood+Simpson Addition to the Town of Jackson are correctly shown on this plat, and are from data collected from field surveys performed by Y2 Consultants and from architectural plans.
that the foregoing subdivision is SUBJECT TO easements, rights of way, covenants, conditions, restrictions, encumbrances, or agreements of sight and/or record, including, but not limited to, those specifically cited in the Certificate of Owners on this plat;
that according to information by a recent search of the records of the State Engineers Office, no surface water rights are appurtenant to the land of the foregoing subdivision under permits for wells associated for the Town of Jackson water supply system, located on other properties; those ground water rights will be retained.

David A. Fehringer
Professional Engineer (Civil) & Land Surveyor
Wyoming Registration Number 10052

The foregoing instrument was acknowledged before me by David A. Fehringer this _____ day of _____, 2023.

Witness my hand and official seal. My commission expires:

NOTARY PUBLIC

CERTIFICATE OF ENGINEER

State of Wyoming)
County of Teton) ss
Town of Jackson)

I, Seied Zia Yasrobi, a Wyoming Professional Engineer, do hereby certify:
that the water distribution systems, sewage collection systems, stormwater systems designed to serve the foregoing subdivision are connected to the Town of Jackson water, sewer, and stormwater systems and they meet all applicable Federal, State, and Town of Jackson requirements and standards;
that said system will be adequate and safe, providing that said systems have been constructed as designed, and operated and maintained correctly.

Seied Zia Yasrobi
Professional Engineer (Civil) Number 8902

The foregoing instrument was acknowledged before me by Seied Zia Yasrobi this _____ day of _____, 2023.

Witness my hand and official seal. My commission expires:

NOTARY PUBLIC

CERTIFICATE OF OWNER

STATE OF WYOMING)
COUNTY OF TETON) SS
TOWN OF JACKSON)

The undersigned owners hereby certify that the foregoing subdivision of land as shown heron and described in the Certificate of Surveyor hereon is with their free consent and in accordance with the desire of the undersigned owners and proprietors of the described lands;

That the name of the subdivision shall be GLENWOOD+SIMPSON ADDITION TO THE TOWN OF JACKSON, which is a condominium subdivision identical with Lots 11 and 12 of Block 2, Second Wort Addition the Town of Jackson;

That said Lots 11 and 12 of Block 2, Second Wort Addition to the Town of Jackson are hereby vacated in accordance with Wyoming Statutes, Section 34–12–106 through 34–12–110, said Clerk is respectfully requested to write "VACATED" across said Lots 11 and 12 of Block 2, Second Wort Addition to the Town of Jackson;

That this subdivision is hereby dedicated for condominium ownership, as recognized in accordance with Wyoming Statues 1977, and as amended, Sections 34–20–101 through 34–20–104;

That the survey and measurements of the individual airspace units and common elements as they appear on this plat is with the free consent and in accordance with the desires of the undersigned;

That the general common element being that portion of the subdivision lying outside of the building footprint as shown hereon and otherwise identified as the Limited Common Element (LCE) and is hereby limited to the use and enjoyment of the owners of all units within this subdivision;

That access to the subdivision is from the alley way at the north end of Lots 11 & 12 off Glenwood and through that beneficial public access, utility and maintenance easement adjacent to subject property as set forth in instrument No. 0900327;

That this subdivision is subject to that Declaration of Condominium for GLENWOOD+SIMPSON CONDOMINIUMS to be recorded concurrently with this plat;

That access across the driveways located within this subdivision is hereby granted to emergency vehicles including ambulances, fire fighting vehicles and police vehicles;

That ownership of a condominium unit of this subdivision shall consist of a fee simple estate in an individual air space unit as shown on this plat together with an undivided fee simple interest in the common elements (GCE and LCE) as defined in said "Declaration of Condominium" to be recorded concurrently with this plat;

That access to sewer and water facilities, including pipelines, manholes, meters and valves is hereby granted to the Town of Jackson;

That the undersigned owner hereby reserves unto itself and its heirs, successors and assigns the right to grant unto other parties non-exclusive easements for any purpose the undersigned deems necessary in, under or across the foregoing subdivision and easements show on this plat, as may be amended by the terms of third party instruments that created such easements, provided that such future grants shall not cause unreasonable interference with the rights granted by this plat;

That the undersigned owner hereby reserves unto itself and its heirs, successors and assigns and is hereby granted the right to ingress and egress over, upon and across the foregoing subdivision, and the right to perform all construction activities necessary in, under, over upon and across the foregoing subdivision, including, but not limited to, grading, installation, infrastructure, landscaping, utilities and roadway and to store materials thereon and to make such other uses thereof as may be reasonably necessary and incidental to the completion of the development of the foregoing subdivision;

That the undersigned owner hereby reserves unto itself and its heirs, successors and assigns the right to create further easements for utility purposes within the foregoing subdivision;

That the foregoing subdivision is subject to or benefits from the following of record in the office of the County Clerk at the time of recordation of this plat:

An electrical easement to Lower Valley Energy as recorded on Doc 1029255 records of Said Office;

An Encroachment Agreement as recorded on Doc 1041232 recorded in Said Office;

That the seller does not warrant to purchaser that he or she shall have an rights to the continued natural flow of any stream or river within or adjacent to the subdivision;

That Wyoming law does not recognize any riparian rights to the continued natural flow of a stream or river to persons living on the bank of the stream or river;

That all rights under and by virtue of the homestead exemption laws of the State of Wyoming are hereby waived on released;

That this subdivision is subject to rights-of-way, easements, restrictions, reservations and conditions of sight or of record, including but not limited to those shown hereon.

(Representative)
Arts District West, LLC
P.O. Box 10483
Jackson, Wyoming 83002–0483
Phone: (number)

The foregoing instrument was acknowledged before me this _____ day of _____, 2023, by:
_____ as a free and voluntary act and deed.

Witness my hand and official seal. My commission expires:

NOTARY PUBLIC

MORTGAGEE CONSENT

The undersigned representative of FIRST INTERSTATE BANK, hereinafter MORTGAGEE, holds in and to the property embraced by this Glenwood+Simpson Mixed Use Building Map, which mortgage was filed with the Clerk of Teton County and Ex–Officio Recorder of Deeds at Instrument 995136.

MORTGAGEE(S), by his/her signature(s) on this plat, consents to the dedication made herein and specifically releases all access, parking lots and easements and other areas dedicated for public use, as listed and described on this Glenwood+Simpson Mixed Use Building Map from aforementioned mortgage.

Representative – FIRST INTERSTATE BANK

STATE OF _____ SS

COUNTY OF _____

The foregoing instrument was acknowledged before me

this _____ day of _____, 2023, by:

_____ as a free and voluntary act and deed.
Witness my hand and official seal.

My commission expires:

NOTARY PUBLIC

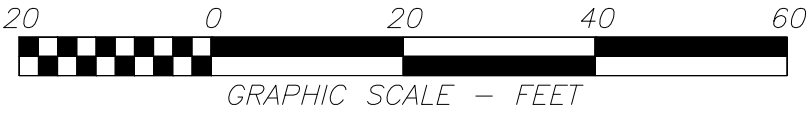
LEGEND:

- Indicates an aluminum cap inscribed "PLS 8469" found this survey
- Indicates a 3 inch diameter aluminum cap inscribed "PLS 2612" found this survey
- ⊗ Indicates a brass cap inscribed "RLS 164" found this survey
- ◇ Indicates a "T"–stake found this survey
- Indicates a ¾ inch diameter rebar found this survey
- ⊗ Calculated point (nothing found or set this survey)

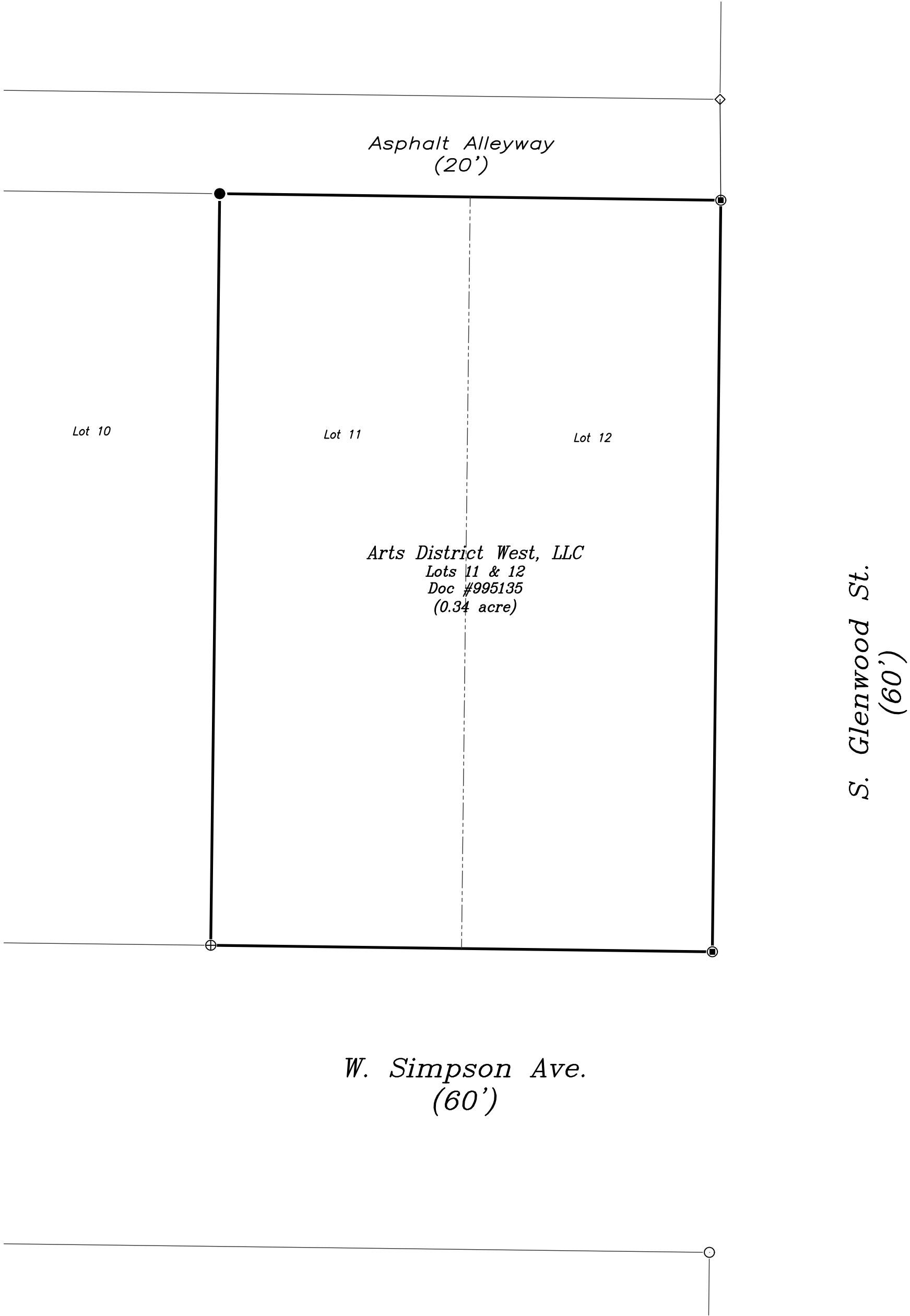
Property boundary

Adjacent Boundary

Lot Line



1"=20' (Valid For 24"x36" Plats Only)



NOTES:

- When interpreting deeds and other documents related to this plat, all as–built physical boundaries of unit or of a unit subsequently re–constructed in substantial accordance with the original plans shall be conclusively presumed to be its boundaries, rather than the boundaries expressed and delineated on the Glenwood+Simpson Mixed Use Building Map regardless of settling, lateral or vertical movement of the building and regardless of minor variations between boundaries shown on the condominium map.
- The City of Jackson, Wyoming is not responsible for, and will not accept maintenance of private utilities, private streets, private landscape areas or other private facilities within the property.

CONSULTANTS

ENGINEERING, SURVEYING & PLANNING
LANDSCAPE ARCHITECTURE, GIS
NATURAL RESOURCE SERVICES



y2consultants.com
307.733.2999

Boundary

PROJECT NUMBER: 17429
DRAWING DATE: 01/17/2023
REVISION DATE: 2/10/2023
DRAWN BY: TBL, JVC
REVIEWED BY: APH, DAF

OWNER

ARTS DISTRICT WEST, LLC
P.O. BOX 10483
JACKSON, WY 83002-0483

SURVEYOR


Y2 Consultants, LLC
180 S Willow Street
PO Box 2870
Jackson, WY 83001
Phone: 307-733-2999

CONDOMINIUM INFORMATION

Number of Retail: 4
Number of Residential:13
Total Retail: 0.118 acres
Total Residential: 0.542 acres

SHEET:

1 of 6

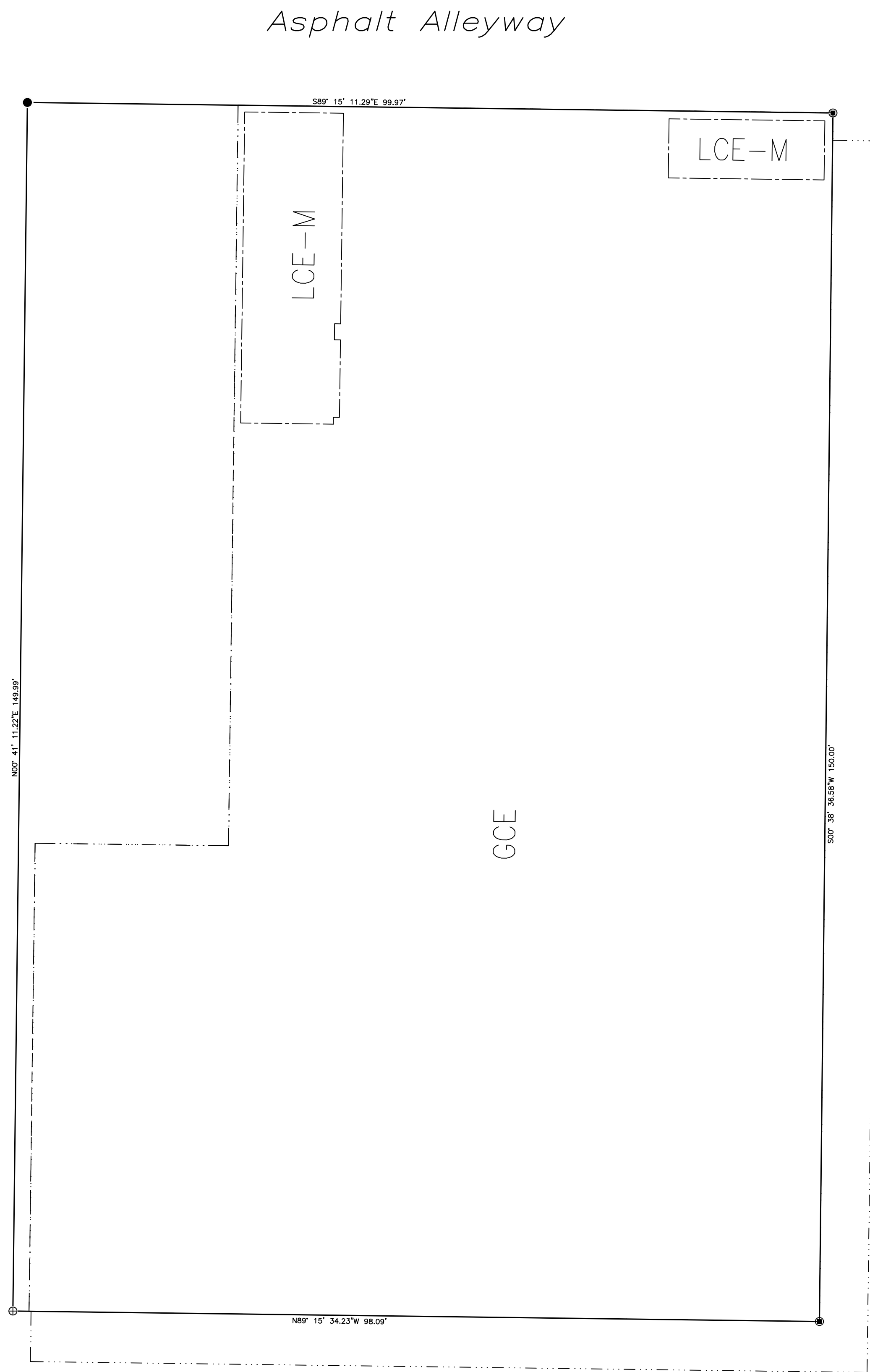


FINAL PLAT

Glenwood+Simpson Addition to the Town of Jackson

A Condominium Subdivision Identical to
Lots 11 and 12 of Block 2 of the Second Wort
Addition to the Town of Jackson
Plat 129
Teton County, Wyoming

F:\2017\17429_Varley_Lots-11-12\Survey\ACAD\17429_230120_Condo Plat.dwg



W. Simpson Ave.

BASEMENT FLOOR

CONDOMINIUM MAP			
1ST FLOOR RETAIL	0.118 ACRES	4 UNITS	
1ST FLOOR RESIDENTIAL	0.046 ACRES	3 UNITS	
2ND FLOOR RESIDENTIAL	0.227 ACRES	5 UNITS	
3RD FLOOR RESIDENTIAL	0.215 ACRES	5 UNITS	
LOFT FLOOR	0.054 ACRES	5 UNITS	

LEGEND	
	Property Boundary
	Max Envelope of Building
	Unit Boundary
	Change in Ceiling Height
	General Common Elements
	Limited Common Elements
	General Common Elements - Encroachment
	Limited Common Elements - Encroachment

GENERAL NOTES

PLAN VIEWS AND SECTION VIEWS DEPICTED ON THIS PLAT WERE PREPARED FROM ARCHITECTURAL PLANS PREPARED BY OTHERS AND FROM SURVEYED MEASUREMENTS.

MEASUREMENT PRECISION TO ONE-TENTH OF A FOOT OR GREATER AS DEPICTED HEREON IS FOR THE PURPOSES OF CORRELATION AND DOES NOT NECESSARILY REPRESENT THE BUILDING DIMENSIONAL TOLERANCE.

PLAN VIEW BUILDING ANGLES THAT APPEAR TO BE RIGHT ANGLES ARE RIGHT ANGLES; SEE SHEET 2 OF THIS PLAT FOR BEARINGS OF BUILDING FOUNDATION AND TIES FROM BUILDING FOUNDATION TO SUBDIVISION LOT CORNERS. ALL DIMENSIONS DEPICTED HEREON ARE PARALLEL WITH OR PERPENDICULAR TO THE BUILDING FOUNDATION.

ELEVATIONS DEPICTED HEREON REFERENCE NAVD88 VERTICAL DATUM.

FOR DEFINITION OF THE TERMS CONDOMINIUM UNIT, GENERAL COMMON ELEMENT, LIMITED COMMON ELEMENT, LIMITED COMMON ELEMENT - MECHANICAL, LIMITED COMMON ELEMENT - PARKING AND LIMITED COMMON ELEMENT - DECK, REFER TO THE CONDOMINIUM DECLARATION FOR THE GLENWOOD+SIMPSON ADDITION TO THE TOWN OF JACKSON TO BE RECORDED IN THE OFFICE OF THE CLERK OF TETON COUNTY, WYOMING ON THE SAME DATE AS THIS PLAT.

ALL COMMON ELEMENTS ARE SUBJECT TO THE RESERVED RIGHTS OF THE DECLARANT AS SET FORTH IN SAID CONDOMINIUM DECLARATION.

INTERIOR DIMENSIONS ARE TO FACE OF SHEET ROCK.

UNIT AREAS SHOWN REPRESENT THE AREA AT THE SPECIFIED BUILDING FLOOR LEVEL ONLY. REFER TO THE UNIT AREA TABULATION ON SHEET 1 FOR TOTAL UNIT AREAS.

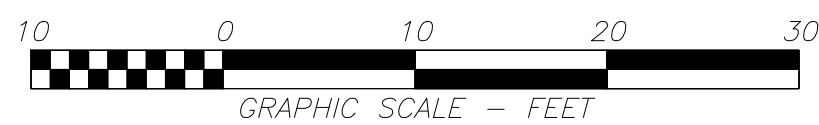
IN THE EVENT OF DISCREPANCIES BETWEEN PLAN UNIT DIMENSIONS AND THE CONSTRUCTED BUILDING, THE PHYSICAL LOCATION OF THE WALLS, CEILINGS AND FLOORS COMPRISE THE UNIT BOUNDARIES.

BUILDING FOOTPRINT SHOWN HEREON DOES NOT INCLUDE ROOF EAVES/OVERHANGS. SEE BUILDING CROSS SECTIONS FOR ROOF EAVE/OVERHANG LOCATIONS. ROOF EAVES AND DECKS ENCROACH INTO PUBLIC RIGHT OF WAY AND ARE SUBJECT TO AN ENCROACHMENT AGREEMENT WITH THE TOWN OF JACKSON.

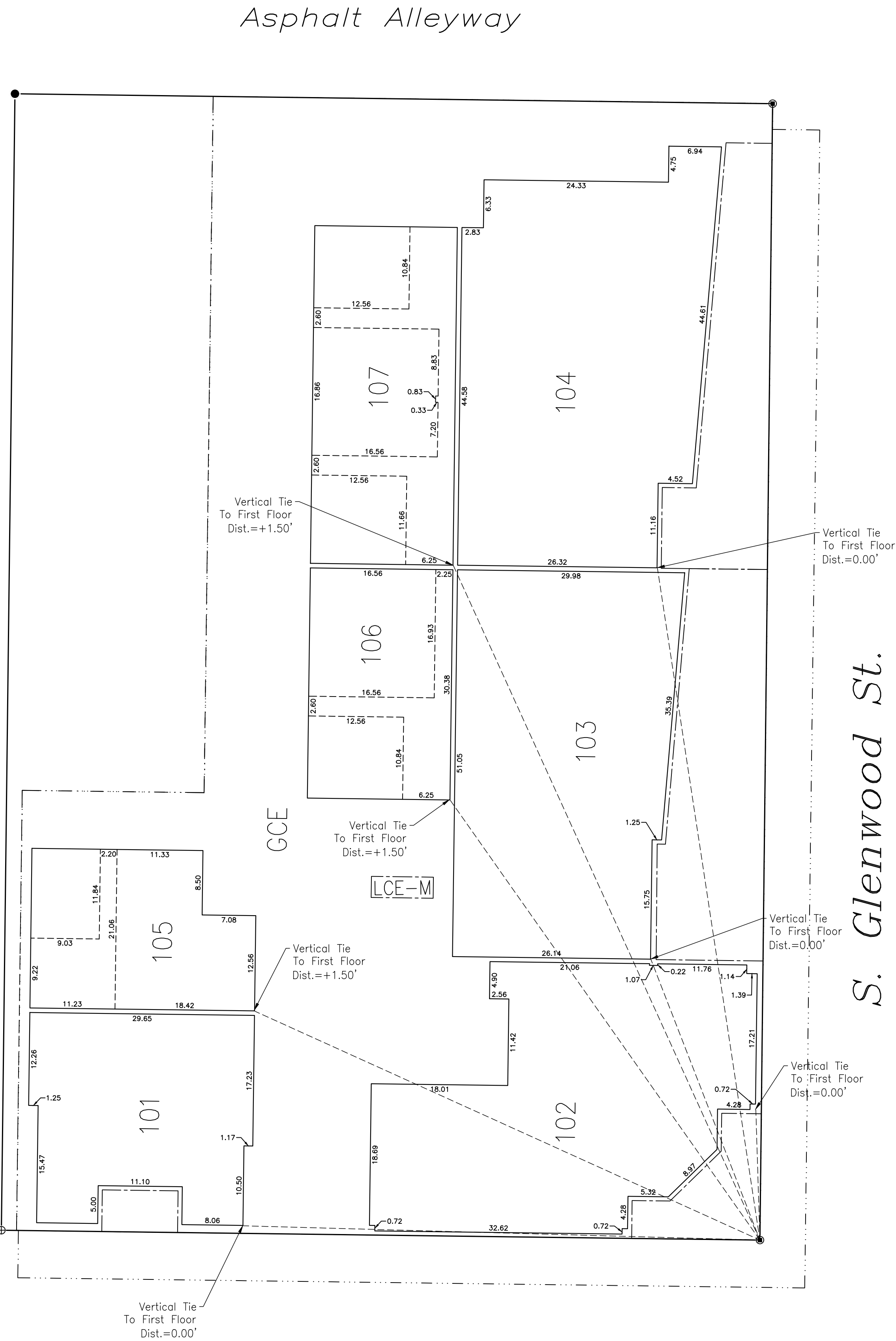
SITE LOCATION



VICINITY MAP
SE1/4 OF SE1/4 SECTION 26 T41N,
R116W, 6th P.M. Teton County
Town of Jackson
SCALE: 1"=500'



1"=10' (Valid For 24"x36" Plots Only)



W. Simpson Ave.

FIRST FLOOR

FINAL PLAT
Glenwood+Simpson Addition to
the Town of Jackson

A Condominium Subdivision Identical to with Lots
11 and 12 of Block 2 of the Second Wort Addition to
the Town of Jackson
Plat 129
Teton County, Wyoming

Y2 CONSULTANTS
ENGINEERING, SURVEYING & PLANNING
LANDSCAPE ARCHITECTURE, GIS
NATURAL RESOURCE SERVICES

Y2
y2consultants.com
307.733.2999

Unit Map

PROJECT NUMBER: 17429
DRAWING DATE: 01/17/2023
REVISION DATE: 02/10/20023
DRAWN BY: TBL, JVC
REVIEWED BY: APH, DAF

OWNER
ARTS DISTRICT WEST, LLC
P.O. BOX 10483
JACKSON, WY 83002-0483

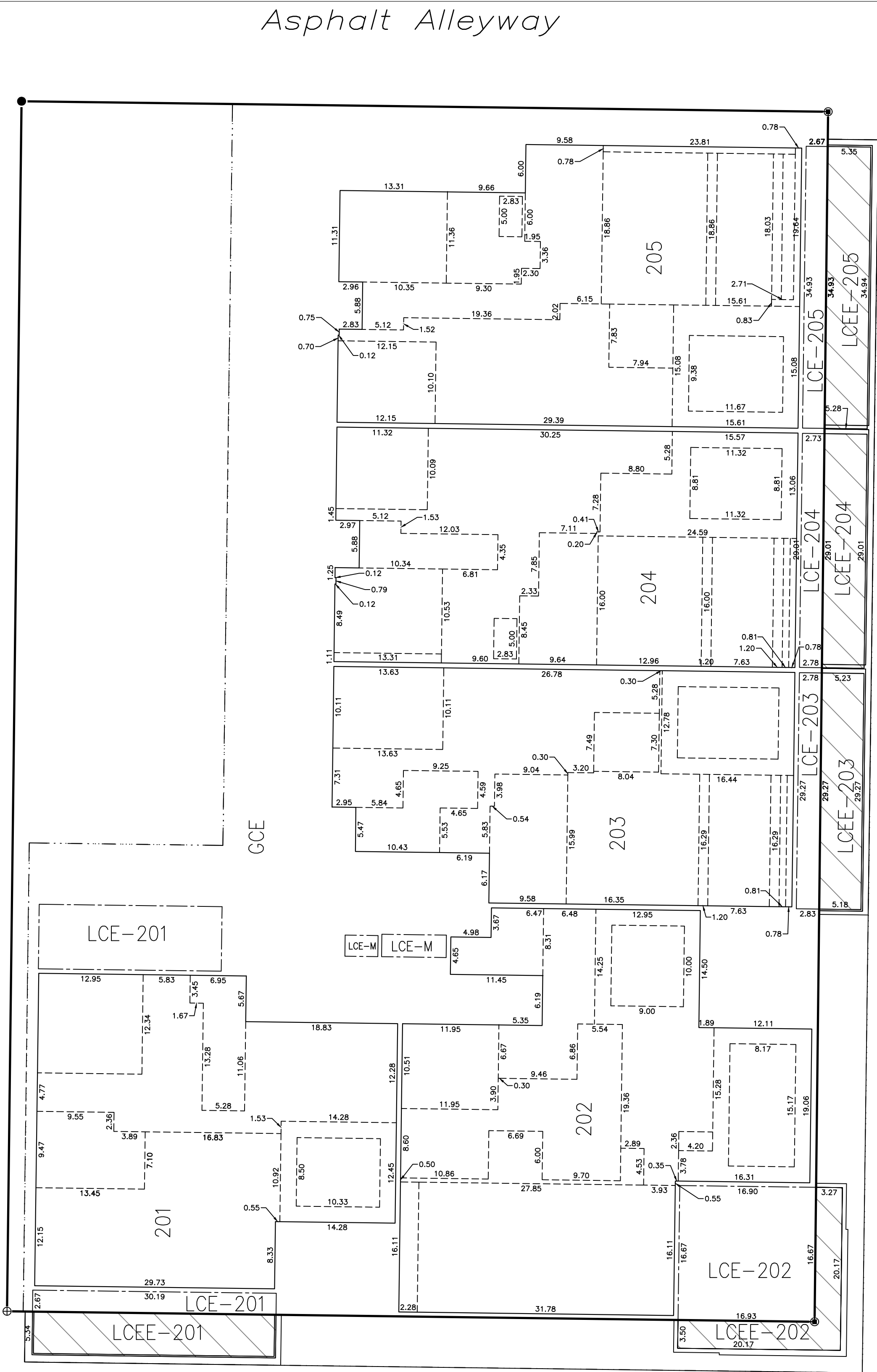
SURVEYOR
Y2 Consultants, LLC
180 S Willow Street
PO Box 2870
Jackson, WY 83001
Phone: 307-733-2999

CONDOMINIUM
INFORMATION
Number of Retail: 4
Number of Residential:13
Total Retail: 0.118 acres
Total Residential: 0.542 acres

SHEET:
2 of 6



F:\2017\17429_Variety_Lots-11-12\Survey\ACAD\17429_230120_Condo Plat.dwg



W. Simpson Ave.

SECOND FLOOR

LEGEND

- Property Boundary
- Max Envelope of Building
- Unit Boundary
- Change in Ceiling Height
- General Common Elements
- Limited Common Elements
- General Common Elements - Encroachment
- Limited Common Elements - Encroachment

GENERAL NOTES

PLAN VIEWS AND SECTION VIEWS DEPICTED ON THIS PLAT WERE PREPARED FROM ARCHITECTURAL PLANS PREPARED BY OTHERS AND FROM SURVEYED MEASUREMENTS.

MEASUREMENT PRECISION TO ONE-TENTH OF A FOOT OR GREATER AS DEPICTED HEREON IS FOR THE PURPOSES OF CORRELATION AND DOES NOT NECESSARILY REPRESENT THE BUILDING DIMENSIONAL TOLERANCE.

PLAN VIEW BUILDING ANGLES THAT APPEAR TO BE RIGHT ANGLES ARE RIGHT ANGLES; SEE SHEET 2 OF THIS PLAT FOR BEARINGS OF BUILDING FOUNDATION AND TIES FROM BUILDING FOUNDATION TO SUBDIVISION LOT CORNERS. ALL DIMENSIONS DEPICTED HEREON ARE PARALLEL WITH OR PERPENDICULAR TO THE BUILDING FOUNDATION.

ELEVATIONS DEPICTED HEREON REFERENCE NAVD88 VERTICAL DATUM.

FOR DEFINITION OF THE TERMS CONDOMINIUM UNIT, GENERAL COMMON ELEMENT, LIMITED COMMON ELEMENT, LIMITED COMMON ELEMENT - MECHANICAL, LIMITED COMMON ELEMENT - PARKING AND LIMITED COMMON ELEMENT - DECK, REFER TO THE CONDOMINIUM DECLARATION FOR THE GLENWOOD+SIMPSON ADDITION TO THE TOWN OF JACKSON TO BE RECORDED IN THE OFFICE OF THE CLERK OF TETON COUNTY, WYOMING ON THE SAME DATE AS THIS PLAT.

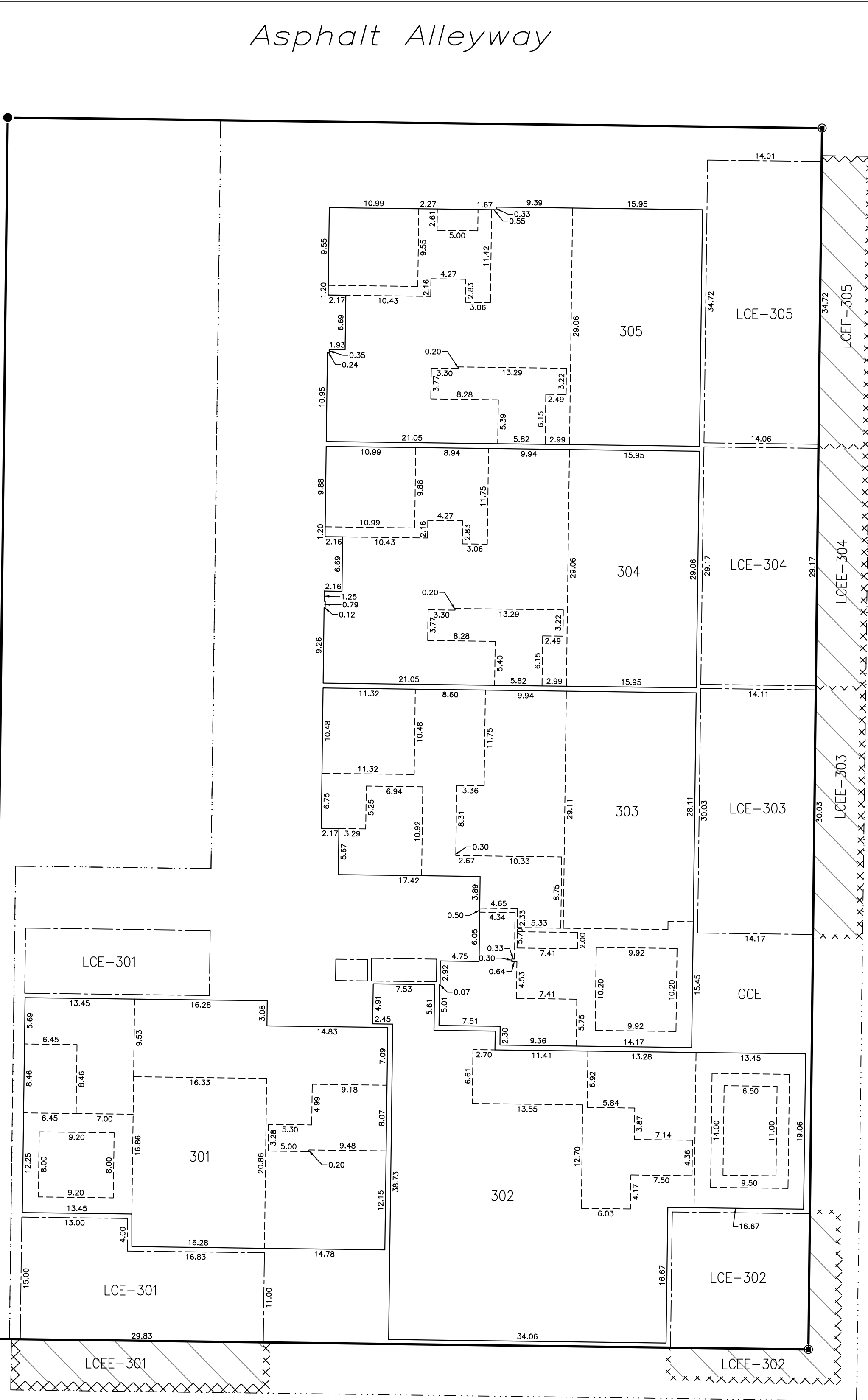
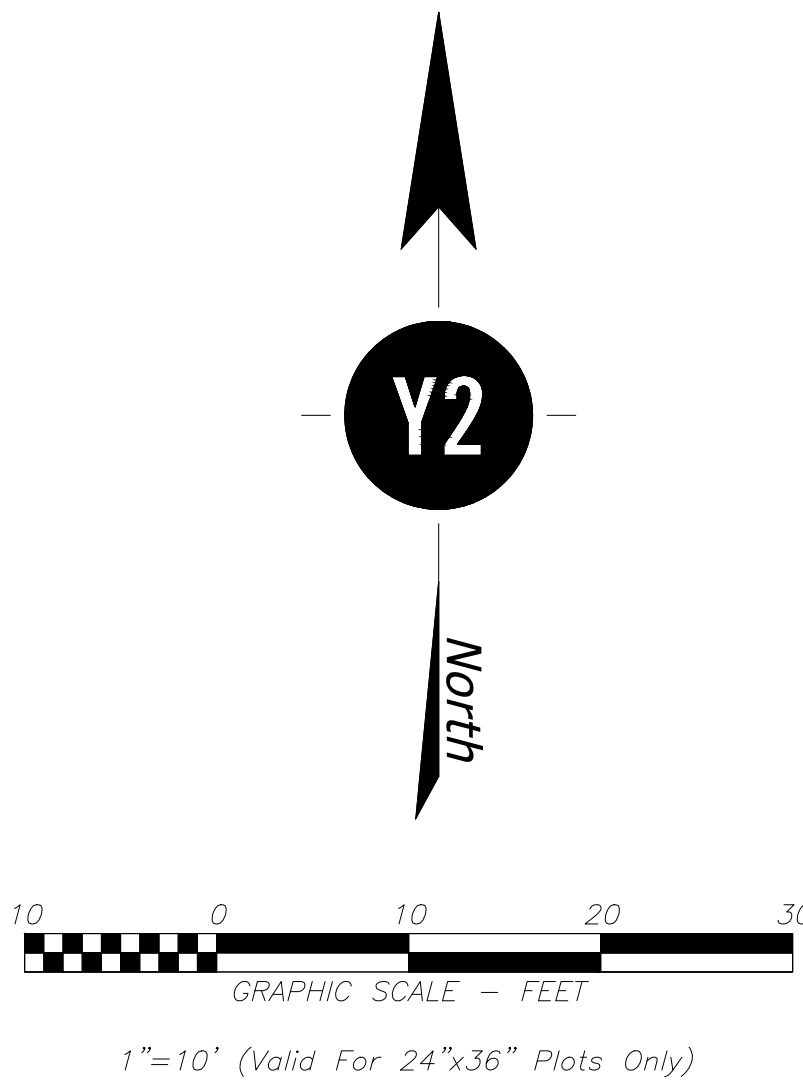
ALL COMMON ELEMENTS ARE SUBJECT TO THE RESERVED RIGHTS OF THE DECLARANT AS SET FORTH IN SAID CONDOMINIUM DECLARATION.

INTERIOR DIMENSIONS ARE TO FACE OF SHEET ROCK.

UNIT AREAS SHOWN REPRESENT THE AREA AT THE SPECIFIED BUILDING FLOOR LEVEL ONLY. REFER TO THE UNIT AREA TABULATION ON SHEET 1 FOR TOTAL UNIT AREAS.

IN THE EVENT OF DISCREPANCIES BETWEEN PLAN UNIT DIMENSIONS AND THE CONSTRUCTED BUILDING, THE PHYSICAL LOCATION OF THE WALLS, CEILINGS AND FLOORS COMPRISE THE UNIT BOUNDARIES.

BUILDING FOOTPRINT SHOWN HEREON DOES NOT INCLUDE ROOF EAVES/OVERHANGS. SEE BUILDING CROSS SECTIONS FOR ROOF EAVE/OVERHANG LOCATIONS. ROOF EAVES AND DECKS ENCROACH INTO PUBLIC RIGHT OF WAY AND ARE SUBJECT TO AN ENCROACHMENT AGREEMENT WITH THE TOWN OF JACKSON.



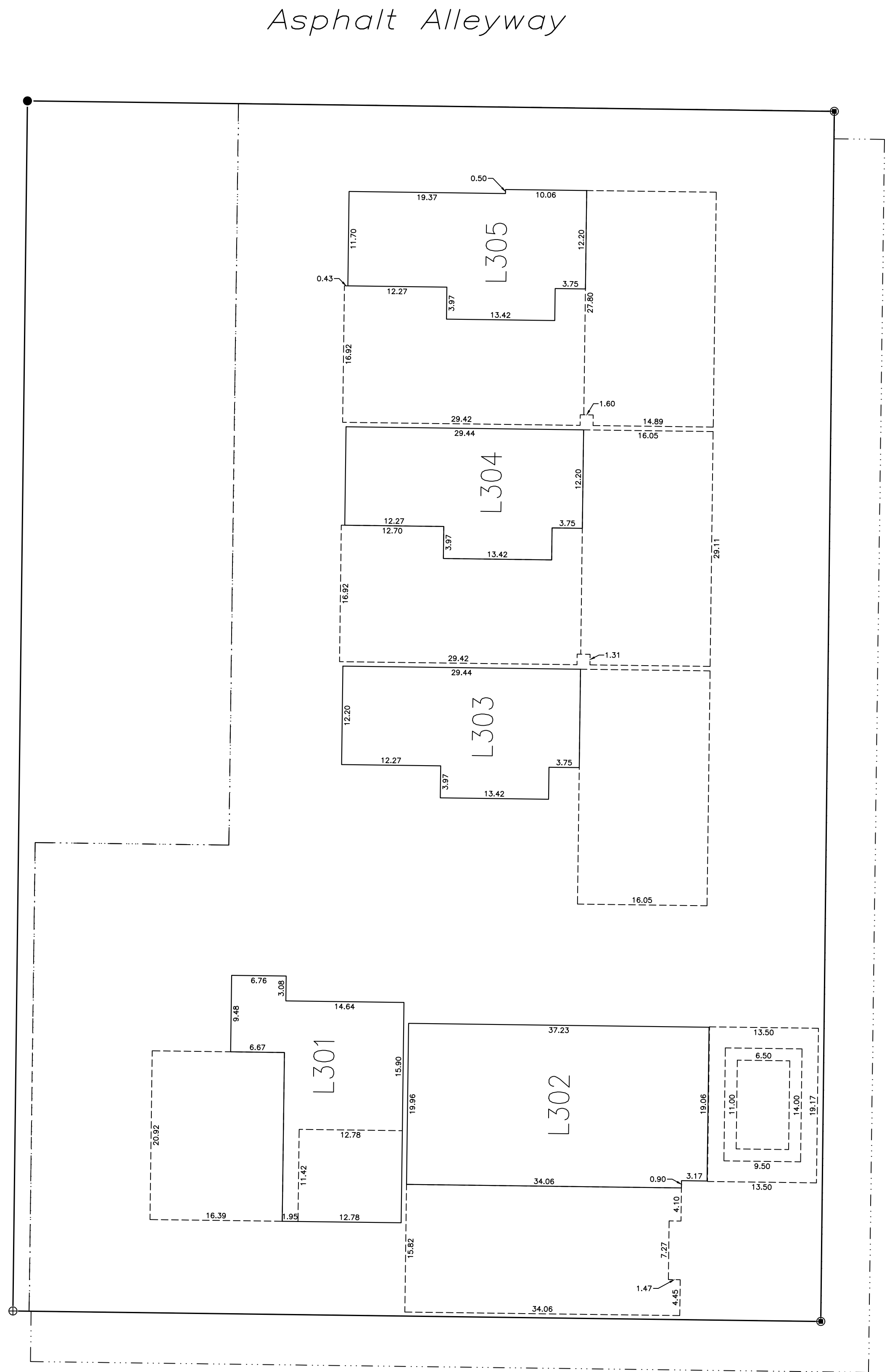
W. Simpson Ave.

THIRD FLOOR

FINAL PLAT Glenwood+Simpson Addition to the Town of Jackson

A Condominium Subdivision Identical to with Lots
11 and 12 of Block 2 of the Second Wort Addition to
the Town of Jackson
Plat 129
Teton County, Wyoming

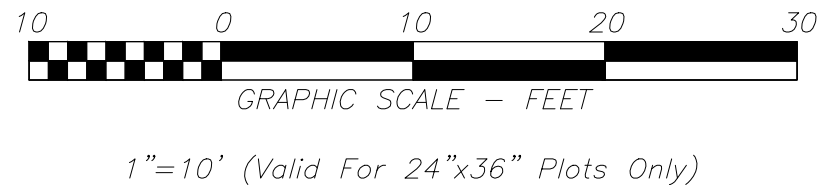
F:\2017\17429_Variety_Lots-11-12\Survey\ACAD\17429_230120_Condo Plat.dwg



W. Simpson Ave.

S. Glenwood St.

LOFT



CONDOMINIUM MAP

1ST FLOOR RETAIL	0.118 ACRES	4 UNITS
1ST FLOOR RESIDENTIAL	0.046 ACRES	3 UNITS
2ND FLOOR RESIDENTIAL	0.227 ACRES	5 UNITS
3RD FLOOR RESIDENTIAL	0.215 ACRES	5 UNITS
LOFT FLOOR	0.054 ACRES	5 UNITS

LEGEND

	Property Boundary
	Max Envelope of Building
	Unit Boundary
	Change in Ceiling Height
	General Common Elements
	Limited Common Elements
	General Common Elements - Encroachment
	Limited Common Elements - Encroachment

GENERAL NOTES

PLAN VIEWS AND SECTION VIEWS DEPICTED ON THIS PLAT WERE PREPARED FROM ARCHITECTURAL PLANS PREPARED BY OTHERS AND FROM SURVEYED MEASUREMENTS.

MEASUREMENT PRECISION TO ONE-TENTH OF A FOOT OR GREATER AS DEPICTED HEREON IS FOR THE PURPOSES OF CORRELATION AND DOES NOT NECESSARILY REPRESENT THE BUILDING DIMENSIONAL TOLERANCE.

PLAN VIEW BUILDING ANGLES THAT APPEAR TO BE RIGHT ANGLES ARE RIGHT ANGLES; SEE SHEET 2 OF THIS PLAT FOR BEARINGS OF BUILDING FOUNDATION AND TIES FROM BUILDING FOUNDATION TO SUBDIVISION LOT CORNERS. ALL DIMENSIONS DEPICTED HEREON ARE PARALLEL WITH OR PERPENDICULAR TO THE BUILDING FOUNDATION.

ELEVATIONS DEPICTED HEREON REFERENCE NAVD88 VERTICAL DATUM.

FOR DEFINITION OF THE TERMS CONDOMINIUM UNIT, GENERAL COMMON ELEMENT, LIMITED COMMON ELEMENT, LIMITED COMMON ELEMENT - MECHANICAL, LIMITED COMMON ELEMENT - PARKING AND LIMITED COMMON ELEMENT - DECK, REFER TO THE CONDOMINIUM DECLARATION FOR THE GLENWOOD+SIMPSON ADDITION TO THE TOWN OF JACKSON TO BE RECORDED IN THE OFFICE OF THE CLERK OF TETON COUNTY, WYOMING ON THE SAME DATE AS THIS PLAT.

ALL COMMON ELEMENTS ARE SUBJECT TO THE RESERVED RIGHTS OF THE DECLARANT AS SET FORTH IN SAID CONDOMINIUM DECLARATION.

INTERIOR DIMENSIONS ARE TO FACE OF SHEET ROCK.

UNIT AREAS SHOWN REPRESENT THE AREA AT THE SPECIFIED BUILDING FLOOR LEVEL ONLY. REFER TO THE UNIT AREA TABULATION ON SHEET 1 FOR TOTAL UNIT AREAS.

IN THE EVENT OF DISCREPANCIES BETWEEN PLAN UNIT DIMENSIONS AND THE CONSTRUCTED BUILDING, THE PHYSICAL LOCATION OF THE WALLS, CEILINGS AND FLOORS COMPRISE THE UNIT BOUNDARIES.

BUILDING FOOTPRINT SHOWN HEREON DOES NOT INCLUDE ROOF EAVES/OVERHANGS. SEE BUILDING CROSS SECTIONS FOR ROOF EAVE/OVERHANG LOCATIONS. ROOF EAVES AND DECKS ENCR OACH INTO PUBLIC RIGHT OF WAY AND ARE SUBJECT TO AN ENCR OACHMENT AGREEMENT WITH THE TOWN OF JACKSON.

CONSULTANTS
ENGINEERING, SURVEYING & PLANNING
LANDSCAPE ARCHITECTURE, GIS
NATURAL RESOURCE SERVICES



Unit Map

PROJECT NUMBER:	17429
DRAWING DATE:	01/17/2023
REVISION DATE:	2/10/2023
DRAWN BY:	TBL, JVC
REVIEWED BY:	APH, DAF

OWNER

ARTS DISTRICT WEST, LLC
P.O. BOX 10483
JACKSON, WY 83002-0483

SURVEYOR

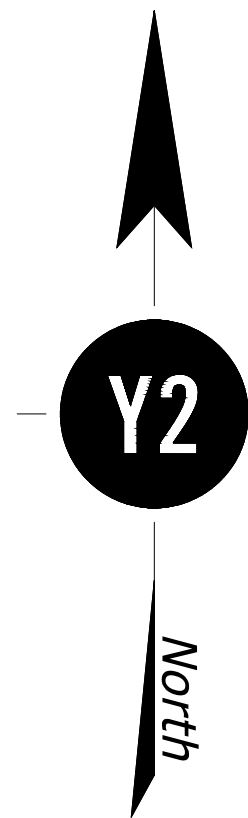
Y2 Consultants, LLC
180 S Willow Street
PO Box 2870
Jackson, WY 83001
Phone: 307-733-2999

CONDOMINIUM INFORMATION

Number of Retail: 4
Number of Residential:13
Total Retail: 0.118 acres
Total Residential: 0.542 acres

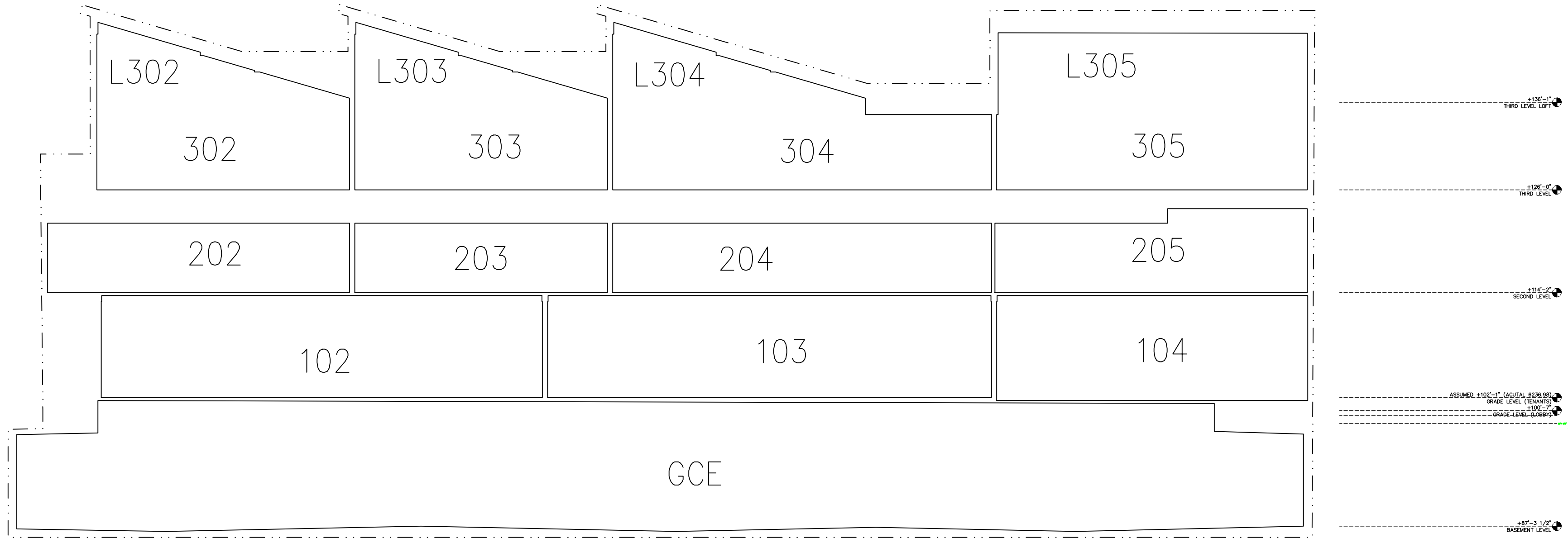
SHEET:

4 of 6

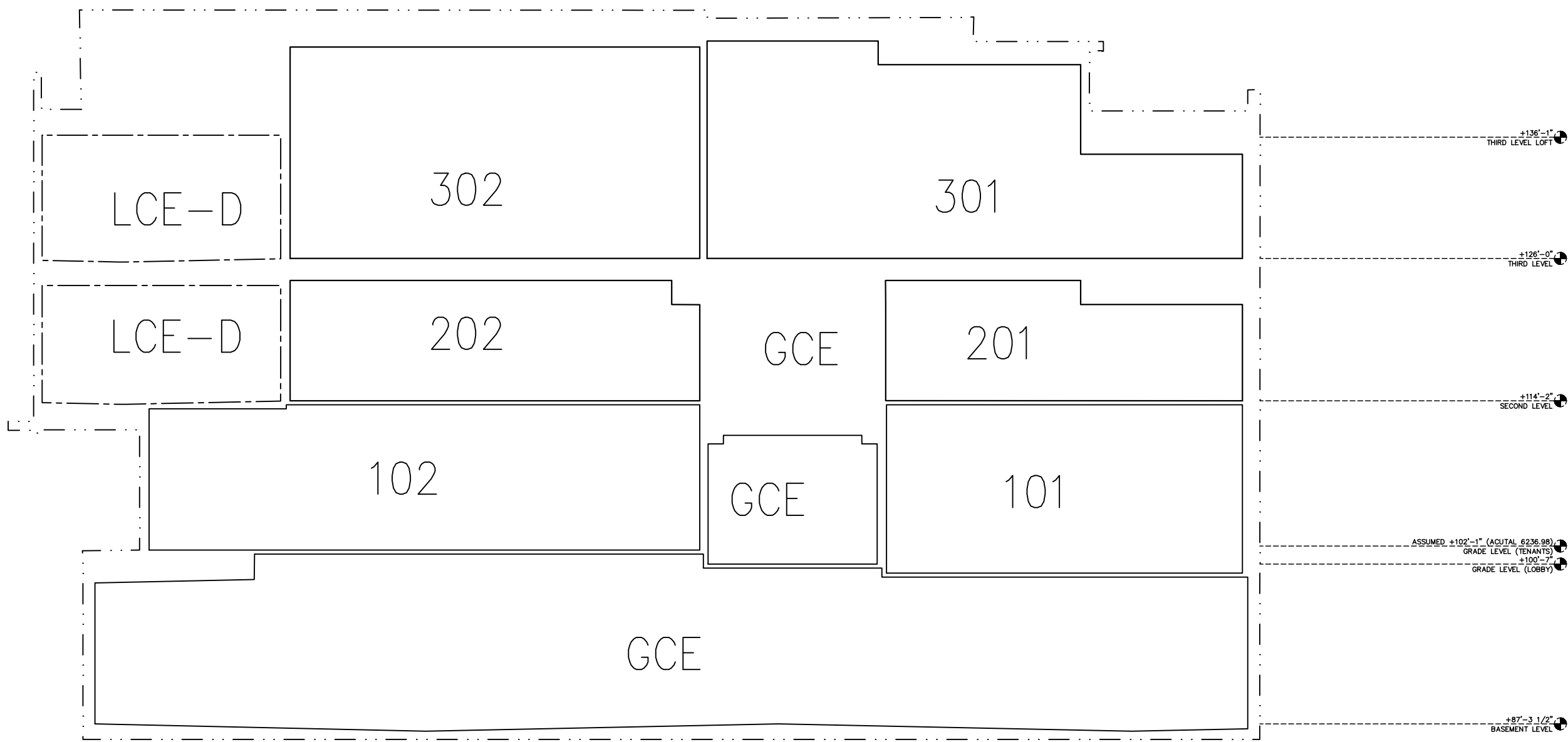


FINAL PLAT
Glenwood+Simpson Addition to
the Town of Jackson

A Condominium Subdivision Identical to with Lots
11 and 12 of Block 2 of the Second Wort Addition to
the Town of Jackson
Plat 129
Teton County, Wyoming



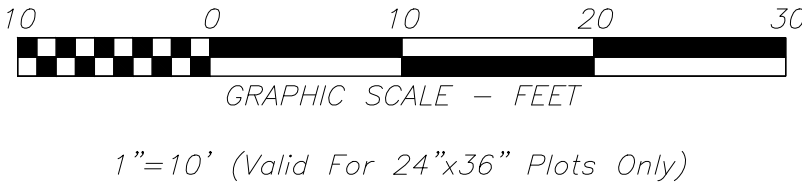
SECTION A



SECTION B

GENERAL NOTES

- PLAN VIEWS AND SECTION VIEWS DEPICTED ON THIS PLAT WERE PREPARED FROM ARCHITECTURAL PLANS PREPARED BY OTHERS AND FROM SURVEYED MEASUREMENTS.
- MEASUREMENT PRECISION TO ONE-TENTH OF A FOOT OR GREATER AS DEPICTED HEREON IS FOR THE PURPOSES OF CORRELATION AND DOES NOT NECESSARILY REPRESENT THE BUILDING DIMENSIONAL TOLERANCE.
- PLAN VIEW BUILDING ANGLES THAT APPEAR TO BE RIGHT ANGLES ARE RIGHT ANGLES; SEE SHEET 2 OF THIS PLATE FOR BEARINGS OF BUILDING FOUNDATION AND TIES FROM BUILDING FOUNDATION TO SUBDIVISION LOT CORNERS. ALL DIMENSIONS DEPICTED HEREON ARE PARALLEL WITH OR PERPENDICULAR TO THE BUILDING FOUNDATION.
- BASE ELEVATION = 62XX.X' FOR IPBC INSCRIBED "PE & LS ###" AT THE NORTH EASTERN CORNER OF BLOCK 2, AD DEPICTED ON THE OVERVIEW MAP, SHEET 1, OF THIS SUBDIVISION. ELEVATIONS DEPICTED HEREON REFERENCE NAV89 VERTICAL DATUM.
- FOR DEFINITION OF THE TERMS CONDOMINIUM UNIT, GENERAL COMMON ELEMENT, LIMITED COMMON ELEMENT, LIMITED COMMON ELEMENT – MECHANICAL, LIMITED COMMON ELEMENT – PARKING AND LIMITED COMMON ELEMENT – DECK, REFER TO THE CONDOMINIUM DECLARATION FOR THE GLENWOOD+SIMPSON ADDITION TOT HE TOWN OF JACKSON TO BE RECORDED IN THE OFFICE OF THE CLERK OF TETON COUNTY, WYOMING ON THE SAME DATE AS THIS PLAT.
- ALL COMMON ELEMENTS ARE SUBJECT TO THE RESERVED RIGHTS OF THE DECLARANT AS SET FORTH IN SAID CONDOMINIUM DECLARATION.
- INTERIOR DIMENSIONS ARE TO FACE OF SHEET ROCK.
- UNIT AREAS SHOWN REPRESENT THE AREA AT THE SPECIFIED BUILDING FLOOR LEVEL ONLY. REFER TO THE UNIT AREA TABULATION ON SHEET 1 FOR TOTAL UNIT AREAS.
- IN THE EVENT OF DISCREPANCIES BETWEEN PLAN UNIT DIMENSIONS AND THE CONSTRUCTED BUILDING, THE PHYSICAL LOCATION OF THE WALLS, CEILINGS AND FLOORS COMPRISE THE UNIT BOUNDARIES.
- BUILDING FOOTPRINT SHOWN HEREON DOES NOT INCLUDE ROOF EAVES/OVERHANGS. SEE BUILDING CROSS SECTIONS FOR ROOF EAVE/OVERHANG LOCATIONS. ROOF EAVES AND DECKS ENCROACH INTO PUBLIC RIGHT OF WAY AND ARE SUBJECT TO AN ENCROACHMENT AGREEMENT WITH THE TOWN OF JACKSON.



FINAL PLAT
Glenwood+Simpson Addition to
the Town of Jackson
A Condominium Subdivision Identical to with Lots
11 and 12 of Block 2 of the Second Wort Addition to
the Town of Jackson
Plat 129
Teton County, Wyoming

SECTIONS

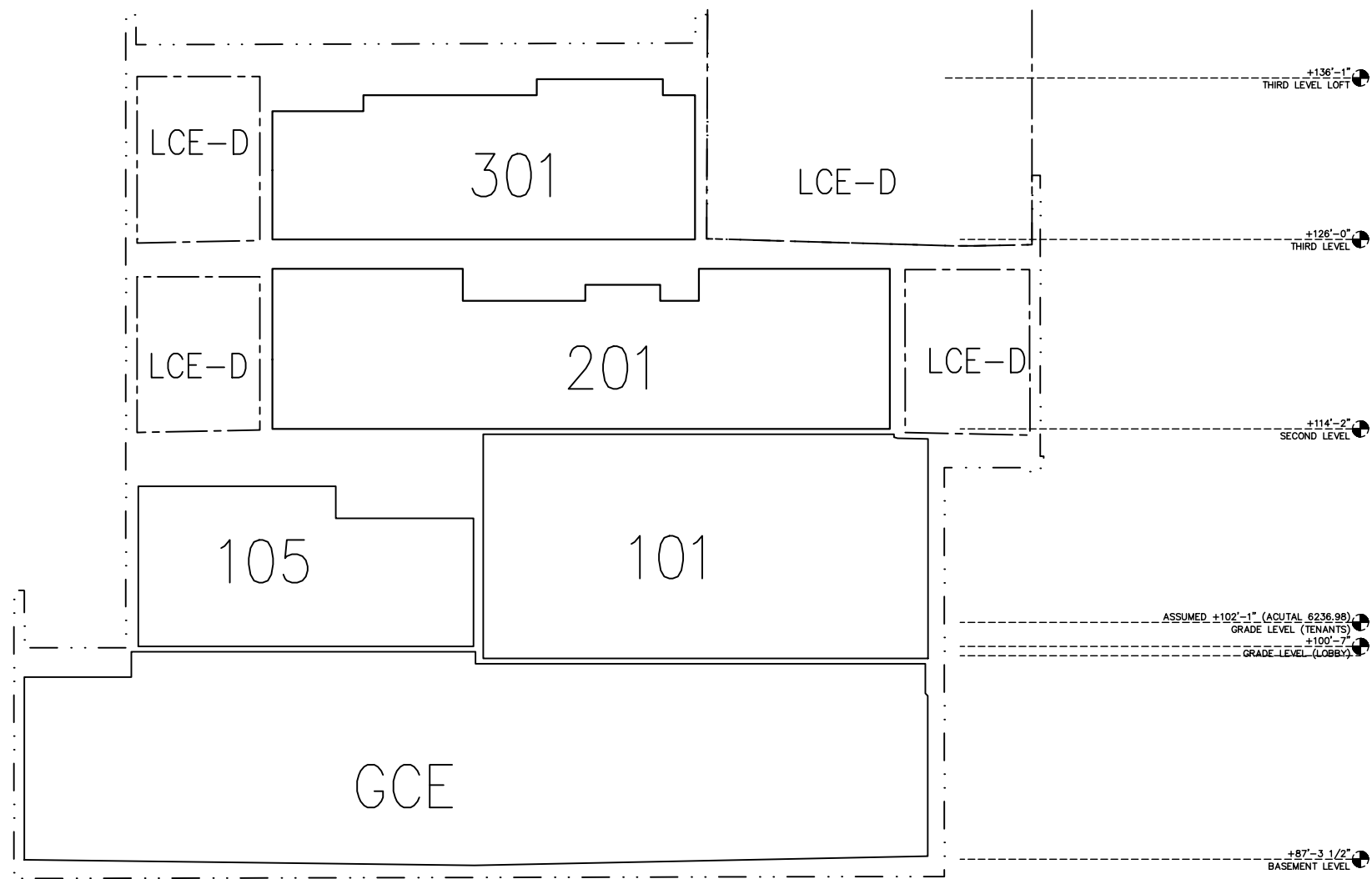
PROJECT NUMBER: 17429
DRAWING DATE: 01/17/2023
REVISION DATE: 2/10/2023
DRAWN BY: TBL, JVC
REVIEWED BY: APH, DAF

OWNER
ARTS DISTRICT WEST, LLC
P.O. BOX 10483
JACKSON, WY 83002-0483

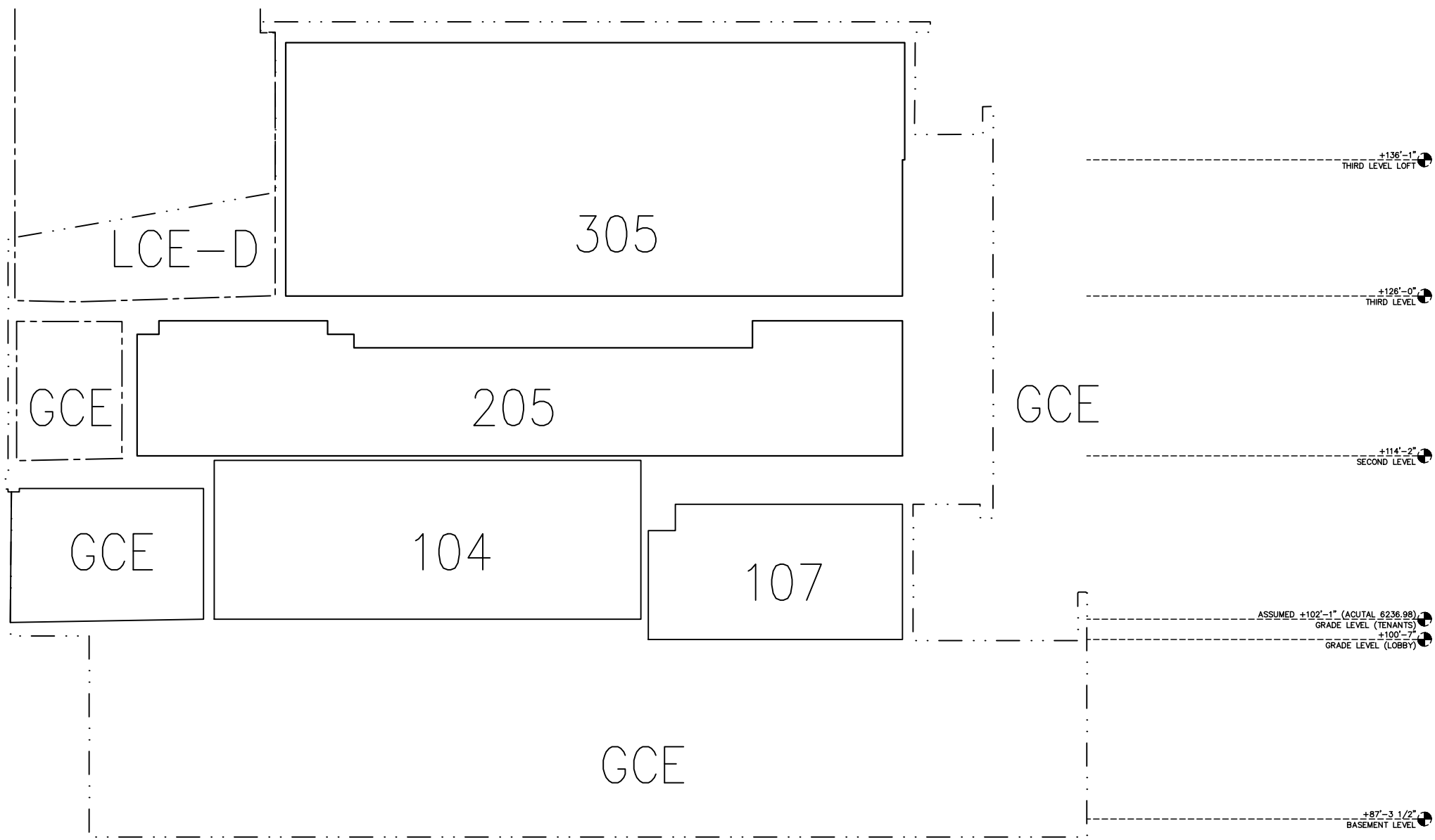
SURVEYOR
Y2 Consultants, LLC
180 S Willow Street
PO Box 2870
Jackson, WY 83001
Phone: 307-733-2999

CONDOMINIUM
INFORMATION
Number of Retail: 4
Number of Residential: 13
Total Retail: 0.118 acres
Total Residential: 0.542 acres

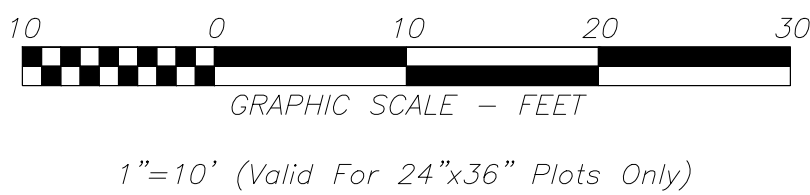
SHEET:
5 of 6



SECTION C



SECTION D



GENERAL NOTES

- PLAN VIEWS AND SECTION VIEWS DEPICTED ON THIS PLAT WERE PREPARED FROM ARCHITECTURAL PLANS PREPARED BY OTHERS AND FROM SURVEYED MEASUREMENTS.
- MEASUREMENT PRECISION TO ONE-TENTH OF A FOOT OR GREATER AS DEPICTED HEREON IS FOR THE PURPOSES OF CORRELATION AND DOES NOT NECESSARILY REPRESENT THE BUILDING DIMENSIONAL TOLERANCE.
- PLAN VIEW BUILDING ANGLES THAT APPEAR TO BE RIGHT ANGLES ARE RIGHT ANGLES; SEE SHEET 2 OF THIS PLATE FOR BEARINGS OF BUILDING FOUNDATION AND TIES FROM BUILDING FOUNDATION TO SUBDIVISION LOT CORNERS. ALL DIMENSIONS DEPICTED HEREON ARE PARALLEL WITH OR PERPENDICULAR TO THE BUILDING FOUNDATION.
- BASE ELEVATION = 62XX.X' FOR IPBC INSCRIBED "PE & LS ###" AT THE NORTH EASTERN CORNER OF BLOCK 2, AD DEPICTED ON THE OVERVIEW MAP, SHEET 1, OF THIS SUBDIVISION. ELEVATIONS DEPICTED HEREON REFERENCE NAV89 VERTICAL DATUM.
- FOR DEFINITION OF THE TERMS CONDOMINIUM UNIT, GENERAL COMMON ELEMENT, LIMITED COMMON ELEMENT, LIMITED COMMON ELEMENT – MECHANICAL, LIMITED COMMON ELEMENT – PARKING AND LIMITED COMMON ELEMENT – DECK, REFER TO THE CONDOMINIUM DECLARATION FOR THE GLENWOOD+SIMPSON ADDITION TOT HE TOWN OF JACKSON TO BE RECORDED IN THE OFFICE OF THE CLERK OF TETON COUNTY, WYOMING ON THE SAME DATE AS THIS PLAT.
- ALL COMMON ELEMENTS ARE SUBJECT TO THE RESERVED RIGHTS OF THE DECLARANT AS SET FORTH IN SAID CONDOMINIUM DECLARATION.
- INTERIOR DIMENSIONS ARE TO FACE OF SHEET ROCK.
- UNIT AREAS SHOWN REPRESENT THE AREA AT THE SPECIFIED BUILDING FLOOR LEVEL ONLY. REFER TO THE UNIT AREA TABULATION ON SHEET 1 FOR TOTAL UNIT AREAS.
- IN THE EVENT OF DISCREPANCIES BETWEEN PLAN UNIT DIMENSIONS AND THE CONSTRUCTED BUILDING, THE PHYSICAL LOCATION OF THE WALLS, CEILINGS AND FLOORS COMPRISE THE UNIT BOUNDARIES.
- BUILDING FOOTPRINT SHOWN HEREON DOES NOT INCLUDE ROOF EAVES/OVERHANGS. SEE BUILDING CROSS SECTIONS FOR ROOF EAVE/OVERHANG LOCATIONS. ROOF EAVES AND DECKS ENCROACH INTO PUBLIC RIGHT OF WAY AND ARE SUBJECT TO AN ENCROACHMENT AGREEMENT WITH THE TOWN OF JACKSON.

FINAL PLAT
Glenwood+Simpson Addition to
the Town of Jackson
A Condominium Subdivision Identical to with Lots
11 and 12 of Block 2 of the Second Wort Addition to
the Town of Jackson
Plat 129
Teton County, Wyoming

CONSULTANTS

ENGINEERING, SURVEYING & PLANNING
LANDSCAPE ARCHITECTURE, GIS
NATURAL RESOURCE SERVICES

Y2

y2consultants.com
307.733.2999

SECTIONS

PROJECT NUMBER: 17429
DRAWING DATE: 01/17/2023
REVISION DATE: 2/10/2023
DRAWN BY: TBL, JVC
REVIEWED BY: APH, DAF

OWNER
ARTS DISTRICT WEST, LLC
P.O. BOX 10483
JACKSON, WY 83002-0483

SURVEYOR
Y2 Consultants, LLC
180 S Willow Street
PO Box 2870
Jackson, WY 83001
Phone: 307-733-2999

CONDOMINIUM
INFORMATION
Number of Retail: 4
Number of Residential:13
Total Retail: 0.118 acres
Total Residential: 0.542 acres

SHEET:
6 of 6

Please publish the following legal notice on 1/25/2023 and 2/1/2023:

NOTICE OF INTENT TO SUBDIVIDE

Notice is hereby given that in accordance with Chapter 18-5-306, Wyoming State Statutes, as amended, that Arts District Development, LLC intends to apply for a permit to subdivide property within the Town of Jackson. The proposed subdivision is a 17-unit condominium subdivision located on 0.66 acres, generally described as Lots 11 & 12, Block 2, 2nd Worth Addition to the Town of Jackson. The street address is 175 South Glenwood St.

Filing for said permit will occur at a regular meeting of the Jackson Town Council at the Jackson Town Hall. Please contact the Town of Jackson Planning Office at (307) 733-3932 for the scheduled meeting date and additional information.

Please publish January 25 and February 1, 2023

Bill to:

Y2 Consultants
180 S. Willow St.
Jackson, WY 83001

Teton Media Works, Inc.
P.O. Box 7445
Jackson, WY 83002
Tel : (307) 733-2047

Advertising Receipt

Y2 Consultants, Inc.
PO Box 2870
Jackson, WY
83001

Cust# : 37920
Tel # : (307) 733-2999
Ad # : 414316 **Inches :** 2.0000
Date : 01/20/23 **Columns :** 1.00
Salesperson : Rodolfo Perez

Edition	Insertion Date	Amount
Jackson Hole News&Guide	01/25/23	44.00
Jackson Hole News&Guide	02/01/23	44.00
		Sub Total 88.00
		RTSI 0.00
		NOTX 0.00
		<hr/> Grand Total 88.00 <hr/>

Notice

Thank you for your business.

TOWN OF JACKSON
LAND DEVELOPMENT REGULATIONS
DIVISION 7.5.3 - SCHOOL EXACTIONS
DATE:_____

CASH-IN-LIEU OF LAND DEDICATION: SECTION 49770

1. PROJECT NAME: _____
2. LOCATION: _____
3. PROJECT NUMBER: _____

4. CALCULATE REQUIRED DEDICATION OF LAND:

LAND DEDICATION REQUIREMENT	X	# OF UNITS	=	LAND DEDICATION
.020 ACRES PER UNIT SINGLE & TWO-FAMILY		_____		_____
.015 ACRES PER UNIT MULTI-FAMILY		_____		_____

5. CALCULATE CASH IN-LIEU:

$$\frac{\text{LAND DEDICATION}}{\text{STANDARD}} \times \$100,000 \text{ (VALUE OF LAND)} = \$ \frac{\text{CASH-IN-LIEU}}{\text{CASH-IN-LIEU}}$$

6. FOR INFORMATION ON PROVIDING AN INDEPENDENT CALCULATION, SEE LDR SECTION 7.5.3 OPTION FOR INDEPENDENT CALCULATION OF DEDICATION STANDARDS

TOWN OF JACKSON
LAND DEVELOPMENT REGULATIONS
DIVISION 7.5.2 - PARK EXACTIONS
DATE: _____

CASH-IN-LIEU OF LAND DEDICATION: SECTION 49660

1. PROJECT NAME: Glenwood+Simpson Addition to the Town of Jackson, A Condominium Subdivision
2. LOCATION: _____
3. PROJECT NUMBER: _____

4. CALCULATE PROPOSED PROJECT POPULATION:

<u>UNIT TYPE</u>	<u># OF UNITS</u>	X	<u>PERSONS HOUSED PER UNIT</u>	<u>PROJECTED POPULATION</u>
STUDIO	_____		1.25	_____
1 BEDROOM	_____		1.75	_____
2 BEDROOM	_____		2.25	_____
3 BEDROOM	_____		3.00	_____
4 BEDROOM	_____		3.75	_____
5 BEDROOM	_____		4.50	_____
EACH ADDITIONAL BEDROOM	_____		0.50	_____
DORMITORY	_____		1 per 150 sf of net habitable area	_____
TOTAL				_____

5. CALCULATE REQUIRED PARK ACREAGE:

TOTAL PROJECTED POPULATION	X	<u>9 ACRES</u> 1000 RESIDENTS	=	_____ REQUIRED ACRES
-------------------------------	---	----------------------------------	---	-------------------------

6. CALCULATE CASH-IN-LIEU:

_____ REQUIRED ACRES	X	\$100,000 (VALUE OF LAND)	=	\$ _____ CASH- IN-LIEU
----------------------	---	------------------------------	---	---------------------------

7. FOR INFORMATION ON PROVIDING AN INDEPENDENT CALCULATION, SEE LDR SECTION 7.5.2 OPTION FOR INDEPENDENT CALCULATION OF DEDICATION STANDARDS

**Declaration of Condominium
for the
Arts District West Condominium Addition to the Town of Jackson**

This DECLARATION OF CONDOMINIUM FOR THE ARTS DISTRICT WEST CONDOMINIUM ADDITION TO THE TOWN OF JACKSON (this “**Declaration**”) is made this _____ day of _____, 2023, by Arts District West LLC, a Wyoming limited liability company (the “**Declarant**”), pursuant to the Condominium Ownership Act, Wyoming Statute §§ 34-20-101 *et seq.* (the “**Act**”).

**ARTICLE I
CREATION OF THE COMMUNITY**

1.1 Purpose and Intent. The Declarant, as the owner of the real property known as the Arts District West Condominium Addition to the Town of Jackson, Jackson, Wyoming according to that final plat recorded in the Office of the Teton County Clerk on the same date hereof (the “**Properties**” or “**Real Property**” or “**Project**”) intends by the recording of this Declaration to create a condominium project and provide for ownership of real property under the Act. This Declaration provides for the overall development, administration, maintenance, and preservation of the Real Property now or hereafter comprising Arts District West Condominium Addition to the Town of Jackson as a condominium community. Capitalized terms used herein but not defined shall have the meanings set forth in Article II below.

1.2 Type of Ownership. This Declaration and the Plat will provide a means for ownership in fee simple of separate interests in Units together with an undivided fee simple interest in the General Common Elements and Limited Common Elements, which General Common Elements and Limited Common Elements shall be subject to the provisions of this Declaration.

1.3 Binding Effect. The Project shall be owned, conveyed, and used subject to the provisions of this Declaration, which Declaration shall run with the title to the Properties. This Declaration shall be binding upon all Persons having any right, title, or interest in any portion of the Project and their heirs, successors, successors-in-title, and assigns. This Declaration shall be enforceable in perpetuity by the Declarant, the Association, any Owner, and their respective legal representatives, heirs, successors, and assigns.

1.4 Governing Documents. Governing Documents create a general plan of development for the Project that may be supplemented as set forth herein. In the event of a conflict between or among the Governing Documents and any additional covenants or restrictions, the Declaration, as amended, shall control. Nothing in this Section shall preclude any Supplemental Declaration or other recorded covenants applicable to any portion of the Project from containing additional restrictions or provisions that are more restrictive than the provisions of this Declaration. The Association may, but shall not be required to, enforce any such covenants, restrictions, or other instruments. All provisions of the Governing Documents shall apply to all Owners as well as their respective family members, tenants, guests, and invitees.

ARTICLE II DEFINITIONS

Capitalized terms in this Declaration but not defined shall have the respective meanings set forth below. Unless the context clearly indicates otherwise, the following words and terms, when used in this Declaration, shall be defined as follows:

2.1 Association. Arts District West Condominiums Owners Association, a Wyoming nonprofit corporation, and its successors or assigns. The “**Articles**” shall refer to those Articles of Incorporation of the Association, as they may be amended from time to time. The “**Bylaws**” shall refer to those Bylaws adopted by the Association, as they may be amended from time to time.

2.2 Base Assessment. Assessments levied on all Units subject to assessment under Article VIII to fund Common Expenses, as determined in accordance with Section 8.1.

2.3 Board of Directors or Board. The body responsible to the Members for operations of the Association, selected as provided in the Bylaws, and generally serving the same role as a board of directors under Wyoming corporate law. The Board of Directors may also be referred to as the “**Board.**”

2.4 Building. The structure constructed or located on the Real Property.

2.5 Common Elements. The General Common Elements, Limited Common Elements, Limited Common Elements – Mechanical, Limited Common Elements – Storage, Limited Common Elements – Parking, and Limited Common Elements – Deck, in the aggregate, or a portion thereof, as the context requires. Each Owner shall own an undivided interest in the Common Elements as a tenant in common with all the other Owners in the proportions provided in **Exhibit A** attached hereto and incorporated herein, and, except as otherwise limited in this Declaration, shall have the right to use the Common Elements for all purposes incident to the use and occupancy of his or her Unit, which right shall be appurtenant to the Unit.

2.6 Common Expenses. The actual and estimated expenses incurred, or anticipated to be incurred, by the Association for the general benefit of the Units including any reasonable reserve, as the Board may find necessary and appropriate pursuant to the Governing Documents.

2.7 Commercial Unit. Those Units designated as Units 101, 102, 103, and 104 on the Condominium Plat, each of which will be used by its Owners or Occupants only for Commercial Uses as such terms are defined in Section 4.3 hereto.

2.8 Declarant. As defined in the initial paragraph of this Declaration.

2.9 Governing Documents. A collective term referring to this Declaration and any applicable Supplemental Declaration, the Bylaws, the Articles, and the Master Rules and Regulations, if any, as they may be amended.

2.10 General Common Elements. The entire Project excepting all Units and the Limited Common Elements. Without limiting the generality of the foregoing, the General Common Elements shall include (i) the entrances, parking garage, the land, the lobbies, stairways, and corridors not designated as LCE; (ii) all appurtenances; (iii) all pipes for water and sewer, ducts, flues, chutes, conduits, wires and other utility installations to (but not at) the outlets located in a Unit; and (iv) such component parts of walls, floors, ceilings, columns, roofs, and other structures and installations that are outside of the Unit boundaries

as delineated or described on the Plat. General Common Elements may be referred to herein and on the Condominium Plat as “**General Common Element**” or “**GCE**.”

2.11 Limited Common Elements. Those portions of the Common Elements as described by Wyoming Statute Section 34-20-103 as designated on the Plat or in this Declaration or in any amendment or supplement thereto, for the exclusive use of one or more but fewer than all of the Units. Limited Common Elements may be referred to herein or on the Condominium Plat as “**Limited Common Element**” or “**LCE**.”

2.12 Limited Common Elements, Limited Common Elements – Mechanical. Those Limited Common Elements for the exclusive use of one or more Condominium Units as mechanical support systems as designated by the Declarant herein and/or as designated on the Condominium Plat and/or in one of more separately recorded instruments. Limited Common Elements – Mechanical may also be referred to herein and on the Condominium Plat as “**Limited Common Elements – Mechanical**,” “**LCE-Mechanical**,” or “**Mechanical Limited Common Elements**.”

2.13 Limited Common Elements – Parking. Those Limited Common Elements for the exclusive use of one or more Condominium Units as parking as designated by the Declarant herein and/or as designated on the Condominium Plat and/or in one or more separately recorded instruments. Limited Common Elements – Parking may also be referred to herein and on the Condominium Plat as “**Limited Common Elements – Parking**,” “**LCE – Parking**,” or “**Parking Limited Common Elements**.”

2.14 Limited Common Elements – Storage. Those Limited Common Elements for the exclusive use of one or more Units as storage as designated by the Declarant herein, on the Plat and/or in one or more separately recorded instruments. Limited Common Elements – Storage may also be referred to herein and on the Plat as “**Limited Common Element – Storage**,” “**LCE – Storage**,” “**LCE – S**” or “**Storage Limited Common Elements**.”

2.15 Limited Common Elements – Deck. Those Limited Common Elements for the exclusive use of one or more of the Condominium Units as a deck as designated by the Declarant herein and/or as designated on the Condominium Plat and/or in one or more separately recorded instruments. Limited Common Elements – Deck may also be referred to herein and on the Condominium Plat as “**Limited Common Elements – Deck**,” “**LCE – Deck**,” or “**Deck Limited Common Elements**.”

2.16 Limited Common Elements – [RESERVED]. [Reserved.]

2.17 Limited Common Expense. A Common Expense that does not benefit all Units, such as those expenses incurred with respect to the Limited Common Elements.

2.18 Master Rules and Regulations. The Master Rules and Regulations are the Rules and Regulations adopted by the Board, if any, pursuant to Section 3.2 hereof.

2.19 Member. A Person subject to membership in the Association pursuant to Section 6.2.

2.20 Mortgage. Any mortgage, deed of trust, or other security instrument by which a Unit or any part thereof is encumbered.

2.21 Mortgagee. Any person, or any successor to the interest of such person, named as the mortgagee, trust beneficiary, or creditor under any Mortgage under which the interest of any Owner, or successor to the interest of such Owner, is encumbered.

2.22 Occupant. Any person or persons in possession of a Unit, including Unit Owners, lessees, guests, agents, employees, and invitees of such person or persons.

2.23 Owner. Any person or entity, including Declarant, at any time owning a Unit. The term “Owner” shall not refer to any Mortgagee, as herein defined, unless such Mortgagee has acquired title pursuant to foreclosure or any proceeding in lieu of foreclosure.

2.24 Person. A natural person, a corporation, a partnership, a trustee, or any other legal entity.

2.25 Plat or Final Plat or Condominium Plat. The Final Plat of the Arts District West Condominiums, according to that final plat recorded in the Office of the Teton County Clerk on the same date hereof, consisting of a plat of the Real Property, showing a survey and legal description thereof, the location of the Building with respect to the boundaries of the Real Property, together with diagrammatic floor plans of the Building showing the boundaries of each Unit within the Building, including horizontal and vertical locations and dimensions of all boundaries of each Unit, Unit numbers identifying the Units and the General Common Elements and Limited Common Elements, together with such other information as may be included therein in the discretion of the Declarant.

2.26 Public Records. The official records of the Clerk of Teton County, Wyoming.

2.27 Residential Unit. Those certain Units designated as Units 105, 106, 107, 201, 202, 203, 204, 205, 301, 302, 303, 304, and 305 on the Condominium Plat, each of which shall be occupied and used by Unit Owners and Occupants for residential purposes only.

2.28 Special Assessment. Assessments levied in accordance with Section 8.3.

2.29 Specific Assessment. Assessments levied in accordance with Section 8.4.

2.30 Supplemental Declaration. An instrument filed in the Public Records pursuant to Article IX that imposes, expressly or by reference, additional restrictions and obligations on the land described in such instrument.

2.31 Unit or Condominium Unit. Those certain individual air spaces as designated and delineated on the Plat. Each Unit shall consist of that part of the Building as bounded by the interior surfaces of the perimeter walls, floors, ceilings, windows and window frames, doors and door frames, and trim, as shown and numbered on the Condominium Plat. The Unit shall include all lath, furring, wallboard, plasterboard, plaster, paneling, tiles, wallpaper, paint, finished flooring and any other materials constituting any part of its finished surfaces. All other portions of the walls, floors, or ceilings (including common walls to separate Units) shall be a part of the Common Elements. In addition, each Unit shall include the following: (a) all spaces, nonbearing interior partitions, windows, window frames, exterior doors, door frames, and all other fixtures and improvements within the boundaries of the Unit; (b) all outlets, lines, and ducts of utility service lines, including but not limited to power, light, gas, hot and cold water, heating, and waste disposal, within the boundaries of the Unit; and (c) all heating, hot water, and air conditioning apparatus exclusively serving the Unit. The interior surfaces of a perimeter window or door means such surfaces at the points at which they are located when such windows or doors are closed; the physical perimeter windows and doors themselves are part of the Common Elements as herein defined.

ARTICLE III USE AND CONDUCT

3.1 Framework for Regulation. The Governing Documents establish, as part of the general plan of development for the Properties, a framework of affirmative and negative covenants, easements, and restrictions that govern the Properties. However, within that framework, the Board and the Members must have the ability to respond to unforeseen problems and changes in circumstances, conditions, needs, desires, trends, and technology that inevitably will affect the Project, its Owners, and Occupants. Toward that end, this Article establishes procedures for modifying and expanding the initial Master Rules and Regulations, if any.

3.2 Rule-Making Authority.

(a) The Board may prepare and adopt the initial Master Rules and Regulations. Subject to the terms of this Article and the Board's duty to exercise business judgment and reasonableness on behalf of the Association and its Members, the Board may modify, cancel, limit, create exceptions to, or expand the Master Rules and Regulations. The Board shall send notice by e-mail to all Owners concerning any such proposed action as least 30 days prior to the Board meeting at which time such action is to be considered. Members shall have a reasonable opportunity to be heard at a Board meeting prior to such action being taken. Such action shall become effective after compliance with Section 3.2(c) below unless disapproved at a meeting of the Members by more than 50% of the total votes entitled to vote on the matter. The Board shall have no obligation to call a meeting of the Members to consider disapproval except upon receipt of a petition of the Members as required for special meetings in the Bylaws. Upon such petition of the Members prior to the effective date of any Board action under this Section 3.2(a), the proposed action shall not become effective until after such meeting is held, and then is subject to the outcome of such meeting. In no event shall any Rules or Regulations restrict or abridge rights and obligations granted in this Declaration.

(b) Alternatively, the Members, at an Association meeting duly called for such purpose, may adopt rules which modify, cancel, limit, create exceptions to, or expand the Master Rules and Regulations by a vote of more than 50% of the total votes entitled to vote on the matter pursuant to the Bylaws of the Association.

(c) At least 30 days prior to the effective date of any action taken under subsections (a) or (b) of this Section, the Board shall send a copy of the new rule or explanation of any changes to the Master Rules and Regulations to each Owner specifying the effective date. The Association shall provide, at no additional charge, a copy of the Master Rules and Regulations then in effect to any requesting Member or Mortgagee.

3.3 Owners' Acknowledgment and Notice to Purchaser. All Owners are given notice that use of their Unit is limited by the Master Rules and Regulations as they may be amended, expanded, and otherwise modified hereunder. Each Owner, by acceptance of a deed for their Unit, acknowledges and agrees that the use and enjoyment and marketability of his or her Unit can be affected by this Declaration and the other Governing Documents and that the Master Rules and Regulations may change from time to time. All purchasers are on notice that changes may have been adopted by the Association that are not recorded in the Public Records. Copies of the current Master Rules and Regulations or any other Governing Documents may be obtained from the Association, or if no Association has yet been formed, from the Declarant.

(a) Furthermore, the Properties are located in proximity to (i) various retail, commercial, industrial, office, hotel, and restaurant and bar uses, and (ii) other proposed and potential future

residential, rental, or commercial developments in the vicinity, all of which may emit or produce light, noise, sounds, music, vehicle and pedestrian traffic, shading, view interruption, or other nuisances or inconveniences that could affect an Owner's use and enjoyment of a Unit. In addition, Ownership of real property in mountain towns involves certain inherent inconveniences including, but not limited to: (a) dripping water onto decks from snow melt, (b) snow and ice build-up on decks and sliding from these surfaces during winter months, (c) noise and vibrations from explosions used in avalanche-mitigation efforts, and (d) other inconveniences arising from the sometimes-variable weather conditions in the mountains. Each Owner and occupant of a Unit acknowledges that such conditions may exist and may be objectionable to some persons and/or pets and further acknowledges and agrees that neither the Declarant nor the Association have any ability to control such operations or activities. By acceptance of a deed for their Unit, each Owner acknowledges that such events, conditions, and activities may result in nuisances or hazards to persons and property on or in the vicinity of such events and activities.

3.4 Signs. No signs whatsoever, including, but without limitation, commercial, political, and similar, visible from neighboring Units, shall be erected or maintained upon any portion of the Building (including decks), except:

(a) Standardized unit number signs to be installed by Declarant outside the entrance of each Unit and additional identification panel(s) may be installed by the Association on the Building in a location to be determined by the Board;

(b) Those signs protected by law as set forth in Section 3.5; and

(c) Those signs permitted by the reserved right of Declarant and its agents pursuant to Section 9.4.

(d) Commercial signs for the Commercial Units that meet the standards of the Town of Jackson Land Development Regulations, as amended, that are permitted pursuant to a valid permit from the Town of Jackson, and that are approved by the Declarant or Association, which approval shall not be unreasonably withheld.

The Board or its designee shall have the right to enter a Unit or the Properties and remove any sign in violation of this Article III, and such action shall not be deemed a trespass. The Board shall not be responsible for any damage done to a Unit, the Building, or the sign in removing the non-conforming sign, and all costs of removing and caring for the non-conforming sign as incurred by the Board shall be assessed against the applicable Unit Owner.

3.5 Protection of Owners and Others. No rule shall be adopted in violation of the following provisions, except as may be specifically set forth in this Declaration (either initially or by amendment) or in the initial Master Rules and Regulations:

(a) **Equal Treatment.** Similarly situated Owners shall be treated similarly by the Board and the Association; however, the Master Rules and Regulations may differ between floors, designated uses, and unit types.

(b) **Displays.** The rights of Owners to display political, religious, and holiday signs, symbols, and decorations inside their Units shall not be abridged, except that the Association may adopt reasonable time, place, and manner restrictions with respect to displays visible from outside a Unit. Such restrictions may be contained in the Master Rules and Regulations. No rules shall regulate the content of political signs. In addition to the foregoing, no Owner will display, hang, or otherwise exhibit any banners,

flags, placards, pictures, or similar ornamentation of any kind in the windows of its Unit so as to be visible from the exterior of the Project.

(c) **Activities Within Dwellings.** No rule shall interfere with the activities carried on within the confines of dwellings, except as otherwise provided in this Declaration. Notwithstanding the foregoing, the Association may restrict or prohibit any activities in Units that create monetary costs for the Association or other Owners, that create a danger to the health or safety of Occupants of other Units, as applicable, that generate excessive noise or traffic, that create unsightly conditions visible outside a Unit as reasonably determined by the Board, or that create an unreasonable source of annoyance as reasonably determined by the Board.

(d) **Insurance Rates.** Nothing shall be done or kept on the Properties that would increase the rate of insurance or cause the cancellation of insurance for any Unit or the Common Elements without prior written approval of the Board.

(e) **Allocation of Burdens and Benefits.** No rule shall alter the allocation of financial burdens among the various Units, as applicable, to the detriment of any Owner over that Owner's objection expressed in writing to the Association. This provision does not affect the right to increase the amount of assessments as provided by Article VIII.

(f) **Abridging Existing Rights.** If any rule would otherwise require an Owner to dispose of personal property that they maintained in or on a Unit prior to the effective date of such rule, or to vacate a Unit in which they resided prior to the effective date of such rule, and such property was maintained or such occupancy was in compliance with this Declaration and all rules previously in force, such rule shall not apply to any such Owner without their written consent.

(g) **Rights to Develop.** No rule or action by the Association or Board shall impede the Declarant's right to develop the Properties or any property annexed into the regime of the Properties as provided for herein.

(h) **Unsightliness.** The Limited Common Elements, including parking spaces, storage areas, hallways, stairs, walkways, and deck, shall be kept in a neat and orderly fashion at all times. No exterior area may be used for the storage of recreational equipment.

The limitations in subsections (a) through (h) of this Section 3.5 shall only limit rulemaking authority exercised under Section 3.2; they shall not apply to amendments to this Declaration adopted in accordance with Article XIII.

3.6 Domestic Animals. Owners or Occupants shall be entitled to keep Household Pets as defined herein on the Properties; provided, however, that lessees leasing a Unit for less than 30 consecutive days shall not be permitted to keep Household Pets in any Units. The term "Household Pets" means generally recognized Household Pets such as dogs, cats, and birds. All animals not considered to be a domestic Household Pet, including, but not limited to pigs, poultry, fowl, wild animals, cattle, sheep, and goats, are prohibited from being maintained or cared for on the Properties. Household Pets may not be kept for any commercial purpose. All Owners or Occupants desiring to house Household Pets in a Unit shall register each animal with the Board on a form provided by the Board. All Owners or Occupants who keep Household Pets on the Properties shall comply with the following requirements: Household Pets shall be cleaned up after; Household Pets shall be leashed within the Common Elements at all times; Household Pets shall not be tethered to any fixed objects within the Common Elements; and Household Pets shall not cause a nuisance to other Owners or Occupants through aggression or excessive barking. If a Household Pet of an Owner or Occupant violates these requirements, the Board may assess the Owner a penalty of

\$500.00 per animal, per violation of these requirements. After the third violation, in addition to the monetary penalties, the Board may require an Owner, at its own expense, to remove the Household Pet from the Properties. The Owner of a Unit where a Household Pet is kept, as well as the legal owner of such pet (if not such Owner), shall be jointly and severally liable for any and all damage and destruction caused by the pet, and for any clean-up of Common Elements affected by such Household Pet.

3.7 Vehicle Parking & Storage.

(a) All parking on any portion of the Plat is subject to the provisions of the applicable Governing Documents, and no party subject to this Declaration shall cause, or permit any party acting by or through such party to cause, any violation of the Governing Documents' provisions as to parking.

(b) The parking spaces ("**Parking Spaces**") are reserved by the Declarant until such time as the individual Parking Spaces and/or Storage Units shall be assigned by the Declarant to an Owner or Unit. The Declarant may assign Parking Spaces in a deed for a given Unit or by recording a Supplemental Declaration setting forth the assignment of parking spaces to a particular Unit. The Board may establish rules concerning the use of the Parking Spaces. The Board shall not have any control over the use or disposition of those Parking Spaces not assigned to an Owner or Unit by the Declarant, unless such right has been assigned by the Declarant to the Association. The Board shall also have full power and authority to regulate the Parking Spaces and all storage on the Property.

(c) Any visitor parking areas designated within the Property may be used only for short-term parking of the vehicles of guests and invitees of Owners.

(d) No vehicles may enter the parking garage on the Property that exceed 8'4" in height at any point, including roof racks, vehicle rooftop storage, or other items or equipment affixed to the top of the vehicle. [**RESERVED FOR COMPLETE VEHICLE SIZE LIMITATIONS.**]

(e) No boats, trailers, buses, motor homes, campers (on or off road supporting vehicles), snowmobiles, go carts, recreational vehicles, ATVs, golf carts, industrial or commercial vehicles (both cabs or trailers), abandoned or inoperable vehicles (as defined below), or any other similar vehicles (collectively, the "**Prohibited Vehicles**") shall be parked or stored in or upon the Project, and no vehicle of any kind shall be maintained, repaired, repainted, serviced or rebuilt on the Project.

(f) An "abandoned or inoperable vehicle" shall mean any motorized vehicle that does not display a current valid motor vehicle license and registration tag or that does not have an operable propulsion system within the vehicle. If the Board shall determine that a vehicle is abandoned or inoperable, or is otherwise in violation of the provisions of this Section, a written notice of violation describing said vehicle shall be personally delivered to the vehicle owner (if such owner can be reasonably ascertained) or shall be conspicuously placed upon the vehicle (if the owner cannot be reasonably ascertained), and if the offending vehicle is not removed within 72 hours thereafter, the Board shall have the right to remove and store the offending vehicle, or cause the vehicle to be removed and stored, at the sole expense of the Owner granted the exclusive right to the LCE-Parking on which the vehicle is located and to enter upon such Limited Common Element for such purpose, all without liability on the part of the Board.

(g) Any Owner wishing to install an electric vehicle charging station in the Parking Spaces must first apply for and obtain the written permission of the Association, which approval may with granted or withheld in the Association's sole discretion.

3.8 Nuisance. No noxious or offensive activity shall be carried on upon the Properties or any Unit within the Properties, nor shall anything be done or placed thereon which may be or become a nuisance,

or cause unreasonable embarrassment, disturbance, or annoyance to other Owners or occupants in their enjoyment of their Unit, or in their enjoyment of the Common Elements. Without limiting the foregoing, no horns, whistles, bells, or other sound devices, except security devices used exclusively to protect the security of the Properties and improvements located thereon, shall be placed or used upon any Unit. Subject to any alternative provisions set forth in the Rules and Regulations, smoking at any time is prohibited in any area of the Project, both within Units and within Common Elements, whether General Common Elements or Limited Common Elements, and whether enclosed or outdoors. This policy applies to all Owners, tenants, guests, employees, and servicepersons. The term “smoking” means inhaling, exhaling, burning, or carrying any lighted cigar, cigarette, pipe, or vaping device in any manner or in any form.

3.9 Firearms; Fireworks. No hunting or discharge of firearms shall be permitted on any portion of the Properties. No discharge of firecrackers and other fireworks shall be permitted on any portion of the Properties; provided, however, the Board shall have no obligation to take action to prevent or stop such discharge.

3.10 Garage. Subject to the reservation of Declarant set forth in Section 9.2, only the Owners and Occupants of those Units assigned and allocated parking spaces and LCE-Storage (and their tenants and invitees) shall be permitted to enter the garage where such parking and storage is located. The Owners and Occupants of such Units shall use the parking spaces and LCE-Storage assigned and allocated to each Unit in accordance with the provisions of this Declaration and any supplements and amendments thereto, and the Master Rules and Regulations.

3.11 Approval of Window Coverings. The Board shall have the right to approve all window coverings on windows of Units contained within exterior walls. Each Owner shall submit to the Board a written request for approval of exterior window coverings, which request shall contain a description of such window coverings and any other documents or samples required by the Board for review of the request. The Board shall thereafter review the request and respond in writing to the applying Owner within 15 days of receiving the request either approving or denying the request for approval. If the request is denied, such Owner shall be prohibited from installing such window coverings. Failure by the Board to respond within the 15 day deadline shall be deemed approval of the request.

3.12 Storage of Firewood; Exterior Fires. The cutting and storage of firewood and flammable materials by an Owner is prohibited on the Property. Exterior fires are prohibited on the Property, except for gas barbecue fires contained within gas barbecue receptacles, but in no event may charcoal grills, outdoor chimneys (chimeneas), wood or similar cooking smokers, or fire pits be permitted on the Properties. The burning of trash, organic matter, or miscellaneous debris shall be prohibited on the Property.

3.13 Restrictions Regarding Exteriors. No changes, modifications, or improvements may be made to the exterior of any Unit without the approval of the Board. The following items are prohibited from being attached, stored, or erected in any manner on any LCE-Deck or within the General Common Elements: window boxes, hammocks, bird feeders, plastic flower/plant containers, umbrellas, sunshades, bicycles, recreational equipment (including skis, ski equipment, kayaks, canoes, stand-up paddleboards, inner tubes, playground equipment and similar items), heat lamps, trash containers, decorative flags, prayer flags, signs (except as permitted by Section 3.4), banners, placards, pictures, screens, outside clothing lines or other outside clothes drying or airing facilities, string lighting, children’s toys or equipment, or any similar items. For each violation of this Section, the Association may assess a penalty of \$200.00 per violation per day while the violation continues in addition to the other remedies set forth in this Declaration.

3.14 Satellite Dishes. No exterior radio, television, microwave, or other antenna or antenna dish or signal capture and distribution device shall be permitted outside any Unit, on the exterior of the Building, and/or within the LCE-Deck. Declarant or the Association may install one or more exterior radio,

television, microwave, or other antenna or antenna dish or signal capture and distribution device for the Building.

ARTICLE IV IMPROVEMENTS; MAINTENANCE AND REPAIR BY OWNERS

4.1 General Restrictions on Improvements to Units. The Owner of any Unit shall not make any improvements or modifications to such Unit or to the Common Elements, except that any Owner may remodel, paint, or redecorate the interior of its Unit without approval of the Board. In no event will the owner of a Unit alter any structural element of the Unit, Project, or Common Element, or make any modifications to the portions of the Unit visible from outside without the express written approval of the Declarant or Board.

4.2 Enforcement. Any structure, improvement, or landscaping placed or made in violation of this Article shall be deemed to be nonconforming. Upon written request from the Declarant or the Board, Owners shall, at their own cost and expense, remove such structure or improvement and restore the property to substantially the same condition as existed prior to the nonconforming Work. Should an Owner fail to remove and restore as required, the Declarant, the Association, or either of their designees shall have the right to enter the property, remove the violation, and restore the property to substantially the same condition as previously existed. All costs, together with interest at the maximum rate then allowed by law, may be assessed against the Owner of the Unit at which the violation was present, and collected as a Specific Assessment. Any contractor, subcontractor, agent, employee, or other invitee of an Owner who fails to comply with the terms and provisions of this Article may be excluded from the Properties, subject to the notice and hearing procedures contained in the Bylaws. In such event, neither the Declarant, nor the Association its officers, or directors shall be held liable to any Person for exercising the rights granted by this Section. In addition to the foregoing, the Association and the Declarant shall have the authority and standing to pursue all legal and equitable remedies available to enforce the provisions of this Article.

4.3 Development and Use Restrictions. All development of the Properties shall conform to the following requirements:

(a) **Town Land Use Regulations.** Conformity with any and all applicable land use regulations of the Town of Jackson, Wyoming shall be required in addition to the requirements of this Declaration.

(b) **Authorized Use for Residential Units.** Residential use shall be permitted in Residential Units, together with the keeping of Household Pets subject to the limitations set forth in this Declaration.

(c) **Authorized Use for Commercial Units.** Subject to any further restrictions filed by Declarant pursuant to Article IX, the Commercial Units may be used for restaurant, café, bar, office, retail, or any other use approved by the Board.

(d) **Third Party Property or Management Leasing Service Companies.** In the interest of assuring consistent and high-quality maintenance and operation of the Units, all companies providing property management or leasing services to the Units, and all programs by which such services or activities are to be provided or undertaken with respect to the Units, shall be subject to prior approval by the Board.

4.4 Maintenance by Owners. Each Owner shall maintain, repair, and replace, at such Owner's expense, all portions of the Owner's Unit, including internal installations such as appliances,

heating, plumbing, electrical and air conditions fixture, and any other utility service facilities located within a Unit. It is also each Owner's responsibility to maintain, repair and replace, at such Owner's expense, the appurtenances to such Owner's Unit, including, without limitation, windows, doors, sliding doors, vestibules and entryways, and of all associated structures and fixtures therein. The forgoing obligations include, without limitation, the responsibility for all breakage, damage, malfunctions and ordinary wear and tear of such appurtenances. Subject to the Association's reservation set forth in Section 8.4(a), each Owner shall remove all snow, leaves and debris from the decking (LCE-Deck) appurtenant to such Owner's Unit, in each instance without material adverse impact on any other Owner's use or enjoyment of its Unit or any Common Element, however notwithstanding anything herein to the contrary, the responsibility to maintain the staining and/or painting of the decking (LCE-Deck) shall be the responsibility and expense of the Association. If any Owner fails to maintain, repair and/or replace the items that it is obligated to maintain, repair and replace, the Declarant and/or the Association shall be authorized, after providing 15 days' notice to the Owner, to enter upon the Unit to cure such failure and to assess all costs incurred against the Unit and the Owner thereof as a Specific Assessment.

4.5 Limited Common Elements – Storage. The following items are prohibited from being stored within a Limited Common Elements – Storage: paint, highly flammable materials, food products, and any item that attracts vermin or produces an odor.

ARTICLE V CONDOMINIUM DECLARATION

5.1 Estates of an Owner. The Project is hereby divided into Condominium Units, each consisting of a separate interest in a Condominium Unit and an undivided interest in common in the Common Elements in accordance with the Final Plat which sets forth the Common Elements appurtenant to each Condominium Unit. The percentage of ownership interest in the Common Elements which is to be allocated to each Unit for purposes of voting, taxes, assessments, and other charges under Wyoming statute § 34-20-104(a) and for purposes of liability shall be the same as set forth on **Exhibit A**. Such undivided interests in the Common Elements are hereby declared to be appurtenant to the respective Units. The legal description of each Unit shall be as provided in Article V herein and as shown on the Condominium Plat.

5.2 Title. Title to a Condominium Unit may be held or owned by an entity and in any manner in which title to any other real property may be held or owned in the State of Wyoming.

5.3 Inseparability. No part of a Condominium Unit or of the legal rights comprising ownership of a Condominium Unit may be separated from any other part thereof during the period of Condominium Unit ownership prescribed herein, so that each Condominium Unit and the undivided interest in the Common Elements shall always be conveyed, devised, encumbered, and otherwise affected only as a complete Condominium Unit. Every gift, devise, bequest, transfer, encumbrance, conveyance, or other disposition of a Condominium Unit shall be presumed to be a gift, devise, request, transfer, encumbrance, or conveyance, respectively, of the entire Condominium Unit, together with all appurtenant rights created by law or by this Declaration.

5.4 Partition Not Permitted. The Common Elements shall be owned in common by all owners of Units and no Owner may bring any action for partition thereof.

5.5 Owner's Right to General Common Elements and Limited Common Elements. Subject to the limitations contained in this Declaration, each Owner shall have the nonexclusive right to use and enjoy the General Common Elements shown on the Final Plat and defined herein. Each Owner shall have the exclusive right to use and enjoy the Limited Common Elements designated to such Owner on the Final Plat.

5.6 Taxes and Assessments. Each Owner shall execute such instruments and take such actions as may reasonably be specified by the Association to obtain separate real property tax assessments of the interest of each Owner in each Condominium Unit. If any taxes or special district or other assessments may, in the opinion of the Association, become a lien on the Project or any part thereof, the Association shall pay the same and assess the same to the Owner or Owners responsible therefore. Each Owner shall pay the taxes or assessments assessed against her/his Condominium Unit, or interest therein, or his/her interest in the Common Elements or any part of any or all of the foregoing. Each Owner shall pay all taxes, rates, impositions, and assessments levied against the Project or any part of the Common Elements in proportion to her/his interest in the Common Elements, such payment to be made to the Association at least 30 days prior to the delinquency of such tax or assessment. Each such unpaid tax or assessment shall bear interest at 18% per annum from and after the time the same becomes payable by each Owner and shall be secured by the lien created by Sections 8.8 and 8.9 hereof. Notwithstanding the foregoing, taxes, assessments, or other charges attributable to the Common Elements shall be apportioned among the Owners of Condominium Units as provided in Article VIII hereof.

5.7 Owner's Rights with Respect to Interiors. Except as provided in this Declaration, each Owner shall have the exclusive right to paint, repaint, tile, wax, paper, or otherwise maintain, refinish, and decorate the interior surfaces of the walls, ceilings, floors, doors and clean the exterior and interior surfaces of the windows, all of which form the boundaries of his/her Condominium Unit and all walls, ceilings, floors, and doors within such boundaries.

5.8 Declarant's Right Incident to Construction. Declarant, and persons it shall select, shall have the right to ingress and egress over, upon, and across the Common Elements, the right to store materials thereon and to make such other use thereof as may be reasonably necessary incident to complete development of the Project.

5.9 Legal Description. Every contract for the sale of a Condominium Unit and every other instrument affecting title to a Condominium Unit may describe that Condominium Unit by the number shown on the Final Plat and this Declaration as each appears on the records in the Office of the Teton County Clerk, in the following fashion:

Unit ____ of the Arts District West Condominium Addition to the Town of Jackson, Teton County, Wyoming, according to that plat recorded in the Office of the Teton County Clerk on _____, 2023 as Plat No. _____, as further defined and described in that declaration of condominium recorded on _____, 2023 as Plat No. ____.

Such description will be construed to describe the Condominium Unit, together with the appurtenant undivided interest in the Common Elements and to incorporate all the rights incident to ownership of a Unit and all the limitations on such ownership as described in this Declaration.

5.10 Right to Combine Units. Declarant reserves the right to physically combine the area or space of one Unit with the area or space of one or more adjoining Units. Such combination shall not prevent separate ownership of such Units in the future. Declarant reserves the right to designate and convey to any purchaser of such combined Units as additional Limited Common Elements any walls, floors, or other structural separations between Units so combined, or any space which would be occupied by such structural separations but for the combination of the Units. Such structural separations and such space shall automatically become Common Elements if the combined Units become subject to separate ownership in the future.

ARTICLE VI THE ASSOCIATION AND ITS MEMBERS

6.1 Function of Association. The Association shall be the entity responsible for management, maintenance, operation and control of the Common Elements. The Association also shall be the primary entity responsible for enforcement of the Governing Documents. The Association shall perform its functions in accordance with the Governing Documents and the laws of the State of Wyoming.

6.2 Membership. Every Owner of a Unit, by virtue of their purchase of a Unit or the acceptance of a deed therefore, shall be a Member of the Association. There shall be only one membership per Unit. If a Unit is owned by more than one Person, all co-Owners shall share the privileges of such membership, subject to reasonable Board regulation and the restrictions on voting set forth in Section 6.3(a), and all such co-Owners shall be jointly and severally obligated to perform the responsibilities of Owners. The membership rights of an Owner that is not a natural person may be exercised by any officer, director, partner or trustee, or by the individual designated from time to time by the Owner in a written instrument provided to the Secretary of the Association except where such privileges may be restricted by the Master Rules and Regulations.

6.3 Voting. The Association shall have one class of membership. The total number of votes that may be cast by all members of the Association shall be set as provided for in the Bylaws, and each Owner shall be entitled to vote in the percentages shown on **Exhibit A** attached hereto, in the column Ownership Percentage of Common Elements. All votes shall be cast as provided in Section 6.3(a).

(a) **Exercise of Voting Rights.** The vote for each Unit owned by a Member shall be exercised by the Owner of the Unit. In any situation where there is more than one Owner of such Unit, the vote for such Unit shall be exercised as the co-Owners determine among themselves and advise the Secretary of the Association in writing prior to the vote being taken. Absent such advice, the Unit's vote shall be suspended if more than one Person seeks to exercise it in a conflicting manner.

(b) **Commencement of Voting Rights.** Voting rights as to each Unit shall vest upon the commencement of assessment obligations for such Unit.

6.4 Association Board of Directors. The Association's Board shall consist of three directors. Notwithstanding any other provision set forth herein or in any of the Governing Documents, the initial Board and all replacements shall be appointed by the Declarant for three-year terms until the expiration of the Declarant rights as provided in Article IX. Each director appointed by the Declarant shall serve (irrespective of the expiration of a term) until the earlier of the appointment of his or her successor by Declarant, or his or her death, resignation, or removal. Following the expiration of the Declarant's rights, the Directors shall be elected and shall serve as provided in the Bylaws.

ARTICLE VII ASSOCIATION POWERS AND RESPONSIBILITIES

7.1 Acceptance and Control of Association Property.

(a) The Association, through action of its Board, may acquire, hold, and dispose of tangible and intangible personal property.

(b) The Declarant and its designees may convey real or personal property to the Association and the Association shall accept such property.

7.2 Maintenance by Association.

(a) The Association shall maintain, repair, and replace all utility services or other types of elements and easements that are utilized in common, such as, but not limited to, sewer or water lines, up to the connection point at the boundary of each Unit.

(b) The Association shall maintain, in accordance with the Governing Documents, the General Common Elements as designated on the Final Plat, including but not limited to, the maintenance, repair and replacement of all heat pumps utilized by more than one Unit, siding, roofing, exterior windows, exterior doors, stairwells, driveways, foyers, trees, and sidewalks.

(c) The Association shall maintain and repair all parking surfaces that are within the Limited Common Elements – Parking.

(d) The Association shall maintain and repair all foyers and stairwells within the Limited Common Elements.

(e) The Association shall maintain and repair the Limited Common Elements – Storage.

The Association shall enter into a property management and/or maintenance contracts with service providers to carry out the routine operations and customary or normal repairs for the items listed above and in the Project's maintenance manual which describes the required maintenance procedures for the various components and systems of the Project. The Association shall also budget for annual inspections of major systems, including the roof, curtain walls, common HVAC components and common fire sprinkler components.

Any expense associated with the maintenance, repair and replacement of those items that the Association is obligated to maintain, repair, and replace within the GCE shall be a Common Expense; provided, if the Board reasonably determines that the expenses associated with the maintenance, repair or replacement is necessitated by the act, negligence or willful misconduct of one or more Owners, their guests, invitees, or lessees, then the Board may assess the full amount of such maintenance, repair or replacement against such Owner(s) and their Units as a Specific Assessment.

Any expense associated with the maintenance, repair, and replacement of items within the Limited Common Elements shall be assessed as a Specific Assessment against the Unit(s) to which the Limited Common Element is assigned.

7.3 Insurance.

(a) **Required Association Coverage.** The Association, acting through its Board or its duly authorized agent, shall obtain and continue in effect the following types of insurance, if reasonably available, or if not reasonably available, the most nearly equivalent coverages as are reasonably available:

(i) Blanket property insurance covering “risks of direct physical loss” on a “special form” basis (or comparable coverage by whatever name denominated) for all Units and insurable improvements within the Properties. If such coverage is not generally available at reasonable cost, then “broad form” coverage may be substituted. All property insurance policies obtained by the Association shall have policy limits sufficient to cover the full replacement costs of the insured improvements (including all Units) under current building ordinance and codes;

(ii) Commercial general liability insurance on the Common Elements, insuring the Association and its Members for damage or injury caused by the negligence of the Association or any of its Members, employees, agents, or contractors while acting on its behalf. If generally available at reasonable cost, such coverage (including primary and any umbrella coverage) shall have a limit of at least one million dollars (\$1,000,000.00) per occurrence, with an aggregate limit of not less than \$2,000,000, with respect to bodily injury and personal injury and property damage; provided, should additional coverage and higher limits be available at reasonable cost which a reasonably prudent person would obtain, the Association shall have the option to obtain such additional coverages or limits. If the policy does not contain "severability of interest" in its terms, the Association shall acquire an endorsement to preclude the insurer's denial of a Unit Owner's claim because of negligent acts of the Association or of other Unit Owners;

(iii) Such additional insurance as the Board, in its best business judgment, determines advisable; and

(iv) In addition to the foregoing insurance policies and other additional policies required by the Board in its best business judgment as set forth in Section 7.3(a)(i)-7.3(a)(iii), above, the Association shall obtain Directors and Officers insurance in an amount not less than one million dollars (\$1,000,000.00) covering the Board of Directors and its individual members and creating liability protection for economic loss resulting from business-related negligence, errors or wrongdoing on the part of the Board of Directors and its individual members, excepting from such coverage fraudulent or criminal conduct on the part of the Board. Such Directors and Officers insurance policy shall protect individual directors and officers from losses not indemnified by the Association pursuant to this Declaration or other Governing Instruments, and shall cause the insured Board of Directors and individual members thereof to be insured, indemnified and defended against any claims, liabilities or amounts that the Board of Directors may be obligated to pay or answer for claims made against the Board or its individual members.

Premiums for all insurance on the Common Elements and the Units shall be assessed by the Board as a Common Expense. Premiums for all insurance on the Units shall be assessed against the Unit Owners as a Specific Assessment the cost of which shall be divided pro-rata among the Unit Owners according to those percentages set forth on **Exhibit A**.

(b) **Policy Requirements.** All Association policies shall provide for a certificate of insurance to be furnished to the Association and, upon request, to each Member insured. The policies may contain a reasonable deductible, and the amount thereof shall not be subtracted from the face amount of the policy in determining whether the policy limits satisfy the requirements of Section 7.3(a). In the event of an insured loss, the deductible shall be treated as a Common Expense in the same manner as the premiums for the applicable insurance coverage except for the deductible attributable to the insured loss of an insured Unit the cost of which shall be a Specific Assessment as provided for in Section 7.3(a). However, if the Board reasonably determines, after notice and an opportunity to be heard in accordance with procedures adopted by the Board, that the loss is the result of the negligence or willful misconduct of one or more Owners, their guests, invitees, or lessees, then the Board may assess the full amount of such deductible against such Owner(s) and their Unit as a Specific Assessment.

All insurance coverage obtained by the Board shall:

(i) Be written with a company authorized to do business in the State of Wyoming or authorized to do business as an approved surplus lines carrier in the State of Wyoming;

(ii) Be written in the name of the Association as trustee for the benefited parties, including the Declarant.

- (iii) Not be brought into contribution with insurance purchased by Owners, occupants, or their Mortgagees individually;
- (iv) Contain an inflation guard endorsement;
- (v) Include an agreed amount endorsement if the policy contains a co-insurance clause;
- (vi) Provide a waiver of subrogation under the policy against any Owner or family member of an Owner;
- (vii) Include an endorsement precluding cancellation, invalidation, suspension, or non-renewal by the insurer on account of any one or more individual Owners, or on account of any curable defect or violation without prior written demand to the Association to cure the defect or violation and allowance of a reasonable time to cure;
- (viii) Include an endorsement precluding cancellation, invalidation, or condition to recovery under the policy on account of any act or omission of any one or more individual Owners, unless such Owner is acting within the scope of its authority on behalf of the Association;
- (ix) Provide that the policy will be primary, even if an Owner has other insurance that covers the same loss; and
- (x) Be issued by insurance companies having an "A-" rating or better by Standard and Poor's, and if not rated by Standard & Poor's, then a rating of "A-" by A.M. Best Company.

In addition, the Board shall use reasonable efforts to secure insurance policies which list the Owners as additional insureds and provide:

- (xi) A waiver of subrogation as to any claims against the Association's Board, officers, employees, and its manager, its attorneys, the Owners and their tenants, servants, agents, and guests;
- (xii) A waiver of the insurer's rights to repair and reconstruct instead of paying cash;
- (xiii) An endorsement excluding Owners' individual policies from consideration under any "other insurance" clause;
- (xiv) An endorsement requiring at least 30 days prior written notice to the Association and to all Mortgagees and Guarantors of Units of any cancellation, substantial modification, or non-renewal;
- (xv) A provision vesting in the Board exclusive authority to adjust losses; provided, however, no Mortgagee having an interest in such losses may be prohibited from participating in the settlement negotiations, if any related to the loss.

(c) **Restoring Damaged Improvements.** In the event of damage to or destruction of property that the Association is obligated to insure, the Board or its duly authorized agent shall file and adjust all insurance claims and obtain reliable and detailed estimates of the cost of repairing or restoring

the property to substantially the condition in which it existed prior to the damage, allowing for changes or improvements necessitated by changes in applicable building codes.

Damaged improvements on the property shall be repaired or reconstructed unless the Board, using reasonable judgment and in reliance upon professional estimates and advice, determines either that (i) such full repair and/or restoration is physically impossible; or (ii) available insurance proceeds are less than 80% of the cost of such repair and/or restoration, and at least 75% of the Owners of damaged or destroyed Units decide, within 60 days after the determinations set forth in (i) and (ii) above have been made, not to repair or reconstruct. No Mortgagee shall have the right to participate in the determination of whether the damage or destruction to the insured improvements shall be repaired or reconstructed.

If a decision is made not to restore the damaged improvements, then the insurance proceeds shall be paid to the Owners (first to Mortgagees and other lien holders in the order of priority of their mortgages and other liens and the balance remaining to each respective Owner) as their interests are determined based upon the square footage size of each Unit and the insurance proceeds available. All mortgages, liens and other charges against the Units shall be paid out of the insurance proceeds before any proceeds are released to an Owner(s).

Any insurance proceeds remaining after paying the costs of repair or reconstruction, or after such settlement as is necessary and appropriate, shall be retained by the Association for the benefit of its Members or the Owners of Units, as appropriate, and placed in a capital improvements account.

If insurance proceeds are insufficient to cover the costs of repair or reconstruction, the Board may, without a vote of the Members, levy Special Assessments to cover the shortfall against those Owners responsible for the premiums for the applicable insurance coverage under Section 7.3(a).

(d) **Insurance Obtained by Owners/Non-liability of Association.** The issuance of insurance policies to the Association pursuant to this Article VII shall not prevent the Owner of any Unit from obtaining insurance for its own benefit at its own expense covering its Unit, its personal property and providing liability coverage. Notwithstanding the obligation of the Association to obtain insurance coverage as stated in this Declaration, neither the Declarant nor the Association, or their respective officers, directors, employees, members or agents, shall be liable to any Owner or any other party if any risks or hazards are not covered by the insurance to be maintained by the Association or if the amount of the insurance is not adequate, and it shall be the responsibility of each Owner to ascertain the coverage and protection afforded by the Association's insurance and to procure and pay for any additional insurance coverage and protection that the Owner may desire. Each Owner or tenant shall be solely responsible for securing insurance to protect their interest in their Unit and its contents.

(e) **Unit Owner's Insurance Obligations.** Each Owner shall obtain content insurance coverage for such Owner's Unit in an amount reasonably determined to replace the contents of the Unit and to the extent not covered by the Association's insurance in the event of damage or destruction. In addition, each Owner shall obtain general liability insurance in an amount of no less than \$1,000,000.00, or in some greater amount determined by such Owner, to supplement the insurance coverage provided by the Association sufficient to cover the liability of the Owner within the Owner's Unit or not covered by the Association's insurance as provided herein. The premium and deductible costs associated with such Owner's individual insurance shall be paid by the Owner. No Owner shall be entitled to exercise his right and obligation to maintain insurance coverage in such a way as to decrease the amount that the Association may realize under any insurance policy the Association may have in force on the Property at any particular time. All such insurance of the Owner's Unit shall waive the insurance company's right of subrogation against the Association, the Declarant, the other Owners, and the agents, family members, guests, Transient Rental guests and other invitees of any of them, if such insurance can be obtained in the normal practice

without additional premium charge for the waiver of rights of subrogation. Each Owner shall be responsible for providing proof of such insurance to the Association; provided, however, that the Association shall not be responsible for ensuring that each Owner has such insurance. Any minimum dollar amount limitations provided herein may be increased from time to time by resolution of the Association to account for increases in the costs of replacement or reconstruction or increases in the perceived levels of liability. The Association has no obligation to enforce whether or not an Owner complies with this requirement.

7.4 Compliance and Enforcement.

(a) Every Owner and Occupant of a Unit shall comply with (1) the Governing Documents, (2) the codes, rules, ordinances, and orders of the Town of Jackson applicable to their Unit and/or the Project, including those relating to rental of the Units, and (3) the reasonable and customary underwriting requirements of any insurance company providing insurance on any portion of the Project. The Board may impose sanctions for violation of the any of the foregoing after notice and a hearing in accordance with the procedures set forth in the Bylaws. Such sanctions may include, without limitation:

(i) Imposing reasonable monetary fines (which shall not, except in the case of nonpayment of assessments, constitute a lien upon the violator's Unit). If any Occupant, guest, or invitee of a Unit violates the Governing Documents and a fine is imposed, the fine shall first be assessed against the violator; provided however, if the fine is not paid by the violator within the time period set by the Board, the Owner shall pay the fine upon notice from the Board. The fine, in either circumstance, shall be a Specific Assessment against the Owner;

(ii) Suspending an Owner's right to vote;

(iii) Suspending any Person's right to use any Common Elements; provided, however, nothing herein shall authorize the Board to limit ingress or egress to or from a Unit;

(iv) Suspending any services provided by the Association to an Owner or the Owner's Unit if the Owner is more than 30 days delinquent in paying any assessment or other charge owed to the Association;

(v) Exercising self-help or taking action to abate any violation of the Governing Documents in a non-emergency situation;

(vi) Requiring an Owner, at its own expense, to remove any structure or improvements in violation of Article III and/or Article IV and to restore the Unit to its previous condition and, upon failure of the Owner to do so, the Board or its designee shall have the right to enter the property, remove the violation and restore the property to substantially the same condition as previously existed and any such action shall not be deemed a trespass. Any costs incurred by the Board in bringing a non-conforming Unit into compliance shall be assessed to such Owner as a Specific Assessment;

(vii) Without liability to any Person, precluding any contractor, subcontractor, agent, employee or other invitee of an Owner who fails to comply with the terms and provisions of Article III and/or Article IV from continuing or performing any further activities in the Properties; and

(viii) Levying Specific Assessments to cover costs incurred by the Association, including reasonable attorneys' fees incurred, to bring a Unit into compliance with Governing Documents.

In addition, the Board may take the following enforcement procedures to ensure compliance with the Governing Documents without the necessity of compliance with the procedures set forth in the Bylaws:

(ix) Exercising self-help in any emergency situation (specifically including, but not limited to, the towing of vehicles that are in violation of parking rules and regulations); and

(x) Bringing suit at law or in equity to enjoin any violation or to recover monetary damages or both.

In addition to any other enforcement rights, if an Owner fails to properly perform his or her maintenance responsibility after written notice specifying the maintenance required and a reasonable opportunity to perform such maintenance, the Association may record a notice of violation in the Public Records or perform such maintenance responsibilities and assess all costs incurred by the Association against the Unit and the Owner as a Specific Assessment. Except in an emergency situation, the Association shall provide the Owner reasonable notice and an opportunity to cure the problem prior to taking such enforcement action.

(b) The decision to pursue enforcement action in any particular case shall be left to the Board's discretion, except that the Board shall not be arbitrary or capricious in taking enforcement action. Without limiting the generality of the foregoing sentence, the Board may determine that, under the circumstances of a particular case:

(i) the Association's position is not strong enough to justify taking any or further action;

(ii) the covenant, restriction or rule being enforced is, or is likely to be construed as, inconsistent with applicable law;

(iii) although a technical violation may exist or may have occurred, it is not of such a material nature as to be objectionable to a reasonable person or to justify expending the Association's resources; or

(iv) that it is not in the Association's best interests, based upon hardship, expense, or other reasonable criteria, to pursue enforcement action.

Such a decision shall not be construed a waiver of the Association's right to enforce such provision at a later time under other circumstances or preclude the Association from enforcing any other covenant, restriction, or rule.

All remedies set forth in the Governing Document shall be cumulative of any remedies available at law or in equity. In any action to enforce the Governing Documents, if the Association prevails, it shall be entitled to recover all costs, including, without limitation, attorneys' fees and court costs, reasonably incurred in such action.

7.5 Implied Rights; Board Authority. The Association may exercise any right or privilege given to it expressly by the Governing Documents, or reasonably implied from or reasonably necessary to effectuate any such right or privilege. Except as otherwise specifically provided in the Governing Documents, or by law, all rights and powers of the Association may be exercised by the Board without a vote of the membership.

7.6 Indemnification of Officers, Directors and Others. The Association shall indemnify every current and former officer, director, and committee member against all damages and expenses, including attorneys' fees, reasonably incurred in connection with any action, suit, or other proceeding (including settlement or any suit or proceeding, if approved by the then Board) to which he or she may be a party by reason of being or having been an officer, director, or committee member, except that such obligation to indemnify shall be limited to those actions for which liability is limited under Wyoming law and the Bylaws.

7.7 Maintenance of Association Standing. The Association shall be obligated to maintain itself in good standing with the Wyoming Secretary of State and any other governmental entities having jurisdiction over the activities or existence of the Association.

ARTICLE VIII ASSOCIATION FINANCES

8.1 Budgeting and Allocating Common Expenses; Base Assessments. At least 30 days before the beginning of each fiscal year, the Board shall prepare a budget of the estimated Common Expenses for the coming year, including any contributions to be made to a reserve fund pursuant to Section 8.2. The budget shall also reflect the sources and estimated amounts of funds to cover such expenses, which may include any surplus to be applied from prior years, any income expected from sources other than assessments levied against the Units, and the amount to be generated through the levy of Base Assessments, Special Assessments and Specific Assessments against each.

The Association is hereby authorized to levy Base Assessments against all Units subject to assessment under Section 8.6 to fund the Common Expenses. The liability for Common Expenses described herein shall be allocated to each Unit in accordance with those percentages set forth on **Exhibit A** for each Unit.

The Board shall send a copy of the final budget, together with notice of the amount of the Base Assessment to be levied pursuant to such budget, to each Owner not less than 30 days prior to the effective date of such budget. Such budget and assessment shall automatically become effective unless subject to the limitation on increases of assessments provided for in Section 8.5.

Failure of the Board to fix assessment amounts or rates or to deliver or mail each Owner an assessment notice shall not be deemed a waiver, modification, or a release of any Owner from the obligation to pay assessments. In such event, each Owner shall continue to pay assessments on the same basis as for the last year for which an assessment was made, if any, until a new assessment is made, at which time the Association may retroactively assess any shortfalls in collections.

The Board may revise the budget and adjust the Base Assessment from time to time during the year, subject to the notice requirements and the limitations on increases of assessments provided for in Section 8.5.

8.2 Budgeting for Reserves. The Board shall prepare and review at least annually a reserve budget for the Common Elements and other assets of the Association. The budgets shall take into account the number and nature of replaceable assets, the expected life of each asset, and the expected repair or replacement cost. The Board shall include in the Common Expense budget adopted pursuant to Section 8.1, a capital contribution to fund reserves in an amount sufficient to meet the projected need with respect to both amount and timing by annual contributions over the budget period.

8.3 Special Assessments. In addition to other authorized assessments, the Association may, subject to the limitations of Section 8.5, levy Special Assessments to cover unbudgeted expenses or expenses in excess of those budgeted. Any such Special Assessment may be levied: (i) against the entire membership if such Special Assessment is for Common Expenses; or (ii) against an individual Unit if such Special Assessment is for an unbudgeted expense relating to less than all of the Units. Special Assessments shall be payable in such manner and at such times as determined by the Board, and may be payable in installments extending beyond the fiscal year in which the Special Assessment is approved. The Board shall provide notice of the Special Assessment by first class mail to the Owners not less than 30 nor more than 60 days prior to the Special Assessment becoming due.

8.4 Specific Assessments. The Association shall have the power to levy Specific Assessments against a particular Unit or limited number of Units as follows, which may be levied in advance:

(a) To cover the cost of providing services to a Unit or Limited Common Elements associated with such Unit, including but not limited to general maintenance and/or snow removal on LCE-Deck and LCE-Parking, the Association hereby reserving the right to retain one or more contractors to perform such maintenance and/or snow removal for all of the Units; and

(b) To cover costs incurred in bringing a nonconforming Unit into compliance with the Governing Documents, or costs incurred as a consequence of the conduct of the Owner or occupants of a nonconforming Unit, their agents, contractors, employees, licensees, invitees, or guests (including payment of insurance deductibles on policies held by the Association); provided, the Board shall give the nonconforming Owner prior written notice and an opportunity for a hearing, in accordance with the Bylaws, before levying any Specific Assessment under this Section.

8.5 Limitation on Increases of Special Assessments. Notwithstanding any provision to the contrary, and except for assessment increases necessary for emergency situations or to reimburse the Association for actual costs for insurance required by Section 7.3 of this Declaration, the Board may not impose a Special Assessment that in the aggregate exceeds 20% of the budgeted Common Expenses for the current fiscal year, without one of the following: (i) a majority vote of a quorum of the Members who are subject to the applicable assessment at a meeting of the Association, (ii) an action without meeting by written ballot in lieu thereof signed by all of the Members of the Association, or (iii) a determination by the Board that the amount of the Special Assessment is necessary because of an unexpected event or casualty or an emergency situation or the incurrence of actual costs of insurance.

For purposes of this Section, “quorum” means more than 50% of the total voting power of the Association subject to the applicable assessment. For purposes of this Section, the term “Base Assessment” shall be deemed to include the amount assessed against each Unit for the year immediately preceding the year for which the assessment is to be increased.

An emergency situation justifying a Special Assessment may be, but shall not be limited to, any one of the following:

- (a) An extraordinary expense required by an order of a court;
- (b) An extraordinary expense necessary to repair or maintain the Properties or any part of them for which the Association is responsible where a threat to personal safety on the Properties is discovered; or
- (c) An extraordinary expense necessary to repair or maintain the Properties or any part of them for which the Association is responsible which expense could not have been reasonably foreseen

by the Board in preparing and distributing the budget as provided for in Section 8.1. However, prior to the imposition or collection of such an assessment, the Board shall pass a resolution containing written findings as to the necessity of the extraordinary expense involved and why the expense was not or could not have been reasonably foreseen in the budgeting process. Such resolution shall be distributed to the Members with the notice of such assessment.

8.6 Authority to Assess Owners; Date of Commencement of Assessments; Time of Payment. The Declarant hereby establishes that the Association is authorized to levy assessments as provided for in this Article and elsewhere in the Governing Documents. Except, however, that the Association may not levy assessments pursuant to sections 8.3, 8.4, or 8.5 for any purpose related to the completion of the initial construction of the Project while the Declarant, or any entity sharing substantially the same ownership or otherwise having a common interest with Declarant, either individually or combined, casts a majority of votes in the Association. If an assessment under 8.3, 8.4, or 8.5 is necessary, but would otherwise be barred by the foregoing, such assessment may be made by the Association with Declarant, or any entity sharing substantially the same ownership or otherwise having a common interest with Declarant, abstaining from any vote on such assessment, and all defined terms regarding Association votes, including “majority” and “quorum,” being defined as applying to the non-abstaining Association voters who are not Declarant, or any entity sharing substantially the same ownership or otherwise having a common interest with Declarant.

Subject to Sections 8.1 and 8.7, the obligation to pay the assessments provided for herein shall commence as to all Units on the first day of the month following the first conveyance of a Unit to an Owner not affiliated with the Declarant. The first annual assessment shall be adjusted according to the number of days remaining in the fiscal year at the time assessments commence on the Unit. Any assessments collected but not spent prior to the Association incurring expenses shall be placed into the Association’s reserve account for maintenance, repair and replacement of the Common Elements and any other common amenities.

Assessments shall be paid in such manner and on such dates as the Board may establish. The Board may require advance payment of assessments at closing of the transfer of title to a Unit and impose special requirements for Owners with a history of delinquent payment. If any Owner is delinquent in paying any assessments or other charges levied on his or her Unit, the Board may require the outstanding balance on all assessments to be paid in full immediately.

8.7 Personal Obligation.

(a) Each Owner, by accepting a deed or entering into a recorded contract of sale for any portion of the Properties, is deemed to covenant and agree to pay all assessments authorized in the Governing Documents. All assessments, together with interest (computed from its due date at a rate of 18% per annum or such other rate as the Board may establish, subject to the limitations of Wyoming law), late charges as determined by Board resolution, costs, and reasonable attorneys’ fees, shall be the personal obligation of each Owner and a lien upon each Unit until paid in full. Upon a transfer of title to a Unit, the grantee shall not be personally liable for any assessments and other charges due at the time of conveyance unless expressly assumed by him/her, but such transferred Unit shall remain subject to any liens imposed upon it pursuant to Section 8.8 herein.

Failure of the Board to fix assessment amounts or rates or to deliver or mail each Owner an assessment notice shall not be deemed a waiver, modification, or a release of any Owner from the obligation to pay assessments. In such event, each Owner shall continue to pay Base Assessments on the same basis as during the last year for which an assessment was made, if any, until a new assessment is levied, at which time the Association may retroactively assess any shortfalls in collections.

No Owner may exempt himself or herself from liability for assessments by non-use of the Common Elements, by abandonment of his Unit, or any other means. The obligation to pay assessments is a separate and independent covenant on the part of each Owner. No diminution or abatement of assessments or set-off shall be claimed or allowed for any alleged failure of the Association or Board to take some action or perform some function required of it, or for inconvenience or discomfort arising from the making of repairs or improvements, or from any other action it takes.

The Association shall, upon request, furnish to any Owner liable for any type of assessment a certificate in writing signed by an Association officer setting forth whether such assessment has been paid. Such certificate shall be conclusive evidence of payment. The Association may require the advance payment of a reasonable processing fee for the issuance of such certificate.

(b) **Declarant's Obligations for Assessments.** The Declarant is subject to the payment of assessments against Units that it owns.

8.8 Lien for Assessments. Each Owner, by his or her acceptance of a deed to a Unit, hereby vests in the Association and its agents the right and power to bring all appropriate actions against such Owner personally for the collection as a debt of any unpaid and delinquent billings for Base Assessments, Special Assessments, Specific Assessments, interest, late fees, enforcement costs and other charges owing by such Owner in accordance with the terms hereof. Additionally, in order to secure payment of any billings for Base Assessments, as well as Special Assessments and Specific Assessments, interest, late fees, enforcement costs (including reasonable attorney fees) and other charges due hereunder, Declarant hereby retains, and each Owner by his or her acceptance of a deed to a Unit, hereby grants the Association and its agents a lien for such Base Assessments, as well as Special Assessments and Specific Assessments, interest, late fees, enforcement costs and other charges for which such Owner is responsible under the terms hereof. The Board, acting on behalf of the Association, is authorized to record a notice of any unpaid amounts secured by such lien in the Public Records, which shall include a description of the applicable Unit and the name of the Owner thereof and the basis for the amount of the lien. Said lien shall be enforceable by the Association or its agents through all appropriate methods available under applicable Wyoming law for the enforcement of such liens, including without limitation, non-judicial foreclosure, and the Declarant and each such Owner hereby expressly grant to the Association a power of sale in connection with said lien. The Association may designate a trustee in writing from time to time to post or cause to be posted the required notices and to conduct such foreclosure sale. The trustee may be changed at any time and from time to time by an instrument in writing and signed by the President or a Vice President of the Association and attested by the Secretary or any Assistant Secretary of the Association and filed for record in the Public Records. The Association may bid for the Unit at the foreclosure sale and acquire, hold, lease, mortgage and convey the Unit. While a Unit is owned by the Association following foreclosure: (a) no right to vote shall be exercised on its behalf; (b) no assessment shall be levied on it; and (c) each other Unit shall be charged, in addition to its usual assessment, its pro rata share of the assessment that would have been charged such Unit had it not been acquired by the Association. The Association may sue for unpaid assessments and other charges authorized hereunder without foreclosing or waiving the lien securing the same.

The sale or transfer of any Unit shall not affect the assessment lien or relieve such Unit from the lien for any subsequent assessments. After any foreclosure or deed in lieu of foreclosure, such Unit shall remain subject to this Declaration and the new Owner of such Unit shall thereafter be personally liable for all charges of the type described above which relate to such Unit which become due after such new Owner acquires title to said Unit by foreclosure or by acceptance of a deed in lieu of foreclosure. All sums previously assessed hereunder but still unpaid after any foreclosure or deed in lieu of foreclosure shall remain the obligation of and shall be payable by the person foreclosed upon; *provided, however*, if such sum should prove uncollectible after reasonable efforts, then it shall be deemed to be a Common Expense,

collectable from all of the other Owners, including the purchaser of the Unit at foreclosure, and shall be shared among such Owners in the same manner as other Common Expenses are shared. No sale or transfer of any Unit shall: (i) relieve any Owner thereof from personal liability for any of such unpaid charges attributable to the applicable Unit which become due prior to the date of such sale or transfer; or (ii) satisfy or extinguish the above-described lien in respect of such unpaid charges.

ARTICLE IX ADDITIONAL RIGHTS RESERVED TO DECLARANT

9.1 Expansion by the Declarant. Until Declarant has sold 100% of the Properties subject to this Declaration, the Declarant may annex additional properties into the regime of this Declaration provided such property is contiguous to the Properties. Such annexation shall be accomplished by the Declarant filing a Supplemental Declaration in the Public Records describing the property to be annexed and specifically subjecting it to the terms of this Declaration. In conjunction with annexation, Declarant shall have the right to amend this Declaration by Supplemental Declaration to reflect the facts of such annexation, including, but not limited to, amending the definitions of Common Elements and Limited Common Elements. Such Supplemental Declaration shall not require the consent of Members, and shall only require the consent of and execution by the Declarant and the owner of the annexed property, if other than Declarant. Any such annexation shall be effective upon the filing for record of such Supplemental Declaration unless otherwise provided therein.

9.2 Additional Covenants and Easements. During the time that Declarant owns any real property subject to this Declaration, the Declarant may subject any portion of the Property to additional covenants and easements, including covenants obligating the Association to maintain and insure such property and authorizing the Association to recover its costs through the various Assessments as provided for herein, so long as such additional covenants and easements do not materially adversely affect any Owner's interest in its Unit and how it may be utilized. Such additional covenants and easements may be set forth either in a Supplemental Declaration subjecting such property to this Declaration or in a separate Supplemental Declaration referencing property previously subjected to this Declaration.

9.3 Effect of Filing Supplemental Declarations. Any Supplemental Declaration filed pursuant to this Article shall be effective upon recording in the Public Records unless otherwise specified in such Supplemental Declaration. On the effective date of the Supplemental Declaration, any additional property subjected to this Declaration shall be assigned voting rights in the Association and assessment liability in accordance with the provisions of this Declaration.

9.4 Marketing. Declarant reserves the right for itself and its agents to install and maintain flags, banners, and/or signage within the Properties and to conduct sales activities within the Properties (including, but not limited to, conducting open houses for brokers and prospective purchasers within model Units and performing other forms of advertising) for purposes of marketing and advertising the Properties and its agents. Declarant also expressly reserves the right to use one (1) or more Units owned by the Declarant as models. The Declarant reserves the right to relocate model Units from time to time within the Project. The Declarant further reserves the right to maintain on the Common Elements advertising signs in any location or locations and from time to time to relocate and/or remove the same, all in the sole discretion of the Declarant.

9.5 Budget Considerations. As additional properties are annexed to the Properties pursuant to this Article IX, the budget of the Association may be affected, as well as assessment obligations of the Owners as a result thereof.

9.6 Right to Assign Limited Common Elements – Storage; Parking Adjustments. Declarant hereby reserves the right to assign LCE – Storage and LCE – Parking to specific Units by filing Supplemental Declarations in the Public Records.

9.7 Right to Approve Additional Covenants. So long as Declarant owns any property subject to this Declaration, no Person shall record any declaration of covenants, conditions and restrictions, or declaration of condominium or similar instrument affecting any portion of the Properties without Declarant's review and written consent. Any attempted recordation without such consent shall result in such instrument being void and of no force and effect unless subsequently approved by written consent signed by the Declarant and recorded in the Public Records.

9.8 Right to Approve Changes in Master Rules and Regulations. For so long as the Declarant owns property subject to this Declaration, no amendment to or modification of any Master Rules and Regulations shall be effective without prior notice to and the written approval of Declarant.

9.9 Right to Appoint Members of Board. For so long as Declarant owns property subject to this Declaration, Declarant hereby reserves the right to appoint and/or remove all members of the Board of Directors of the Association and any and all members of any committees created by the Board. Following the expiration of the Declarant's rights, the Directors shall be elected and shall serve as provided in the Bylaws.

9.10 Right to Delay Commencement of Association, Meetings, or Assessments. The Declarant hereby reserves the right to delay the filing of the Articles for the Association, creation of Bylaws and Master Rules and Regulations, or to delay the commencement of Association meetings or to delay implementation of Association assessments as required hereunder and in the Bylaws. If the Declarant elects to delay the creation of the association, the rights, but not the obligations, of the Association created by this Declaration are hereby assigned to the Declarant until such time as the Association is created.

9.11 Right to Amend Plat. The Declarant hereby reserves the right to amend the Plat to provide for the orderly development of the Properties as determined by the Declarant so long as such change does not materially adversely affect any Owner's interest in its Unit and how it may be utilized. By accepting a deed for their Unit, an Owner acknowledges the Declarant's rights as set forth in this Section 9.11 and expressly consents thereto.

9.12 Termination of Rights. The rights contained in this Article IX shall not terminate until the Declarant, or any party controlled by or under common control with Declarant, is no longer a record owner of any real property subject to this Declaration unless Declarant elects to terminate such reservations at an earlier date. Declarant may from time to time relinquish and surrender one or more but less than all of the reserved rights, in which event the unrelinquished reserved rights shall remain fully valid and effective for the remainder of the term thereof.

9.13 Right to Meeting Minutes, Meeting Attendance. Notwithstanding the limitations set forth in Section 9.12, the Declarant shall be provided complete minutes of all meetings of the Association or the Board held during the period of 2 years following the date of Declarant's sale or other conveyance of the last of the Units to an unrelated third party. In addition, Declarant shall have the right, but not the obligation, to attend meetings of the Association or the Board for a period of 2 years following the date of Declarant's sale or other conveyance of the last of the Units to an unrelated third party, notwithstanding Declarant's earlier sale or other transfer of all of its interest in the Project. Declarant shall be provided notice of such meetings in the matter and upon the timeframes applicable to Owners.

9.14 Right to Cure Alleged Defects. It is Declarant's intent that all improvements in the Project be built or made in compliance with all applicable building codes and ordinances. Nevertheless, due to the complex nature of construction and the subjectivity involved in evaluating such quality, disputes may arise as to whether a defect exists and Declarant's responsibility therefor. It is Declarant's intent to resolve all disputes and claims regarding Alleged Defects (as defined below) amicably, and without the necessity of time-consuming and costly litigation. Accordingly, the Association, the Board and all Owners shall be bound by the following claim resolution procedure with regards to Alleged Defects:

(a) **Declarant's Right to Cure.** If the Association, the Board, or any Owner or Owners (collectively, "**Claimant**") claim, contend, or allege that any portion of the Project, including, without limitation, any Unit, and/or any improvements constructed on the Project, are defective or that Declarant or any of its agents, consultants, contractors, or subcontractors were negligent in the planning, design, engineering, grading, construction, or other development thereof (any of the foregoing, an "**Alleged Defect**"), Declarant hereby reserves the right to inspect, repair, and/or replace such Alleged Defect as set forth herein.

(b) **Notice to Declarant.** If a Claimant discovers any Alleged Defect, Claimant shall, within a reasonable time after discovery, notify Declarant in writing, at the address at which Declarant maintains to be its principal place of business, of the specific nature of such Alleged Defect ("**Notice of Alleged Defect**").

(c) **Right to Enter, Inspect, Repair, and/or Replace.** Within 20 days after the receipt by Declarant of a Notice of Alleged Defect, or the independent discovery of any Alleged Defect by Declarant, as part of Declarant's reservation of rights, Declarant shall have the right, upon 24 hours' notice to Claimant and during normal business hours, to enter onto or into, as applicable, any Unit, and/or any improvements or other portion of the Project for the purposes of inspecting and, if deemed necessary by Declarant, repairing and/or replacing such Alleged Defect. In conducting such inspection, repairs and/or replacement, Declarant shall be entitled to take any actions as it shall deem reasonable and necessary under the circumstances.

(d) **Legal Actions.** No Claimant shall initiate any legal action, cause of action, proceeding, reference or arbitration against Declarant alleging damages (i) for the costs of repairing or the replacement of any Alleged Defect, or (ii) for the diminution in value of any real or personal property resulting from such Alleged Defect, unless and until (1) Claimant has delivered to Declarant a Notice of Alleged Defect and (2) Declarant has, within 60 days after receipt of such Notice of Alleged Defect, either (x) failed to repair or replace such Alleged Defect or (y) if such Alleged Defect cannot reasonably be repaired or replaced within such 60 day period, failed to commence such repair or replacement of the Alleged Defect and, thereafter, failed to pursue diligently such repair or replacement to completion or Declarant failed to respond within 30 days of delivery of notice of Alleged Defect. Any such action undertaken on behalf of the Association shall also require, as a prerequisite to such action, the approval of not less than 75% of the Owners and not less than 66% of the Mortgagees. In the event an action is approved by 75% of the Owners, then the Association shall have full authority to pursue and resolve all claims on behalf of the Owners and all Owners will be bound by any resolution agreed to by the Association. In no event will Declarant be liable for, nor shall any Claimant be entitled to pursue, consequential damages resulting from any Alleged Defect. Declarant shall indemnify the Owner's and the Association from any liens arising or claimed to be arising from Declarant's actions in repairing Alleged Defects.

(e) **No Additional Obligations.** Nothing set forth in this Section shall be construed to impose any obligation on Declarant to inspect, repair, or replace any item or Alleged Defect for which Declarant is not otherwise obligated under applicable law.

(f) **Waiver.** Notwithstanding anything to the contrary in this Section 9.14, (i) Declarant hereby disclaims any representations and warranties in respect of, shall have no continuing liability to any Owner for, any design or construction defects (whether known or unknown) relating to the Project, including latent defects, and (ii) the provisions of this Section 9.14 in no way extend or modify any contractual waivers or statutes of limitation or statutes of repose.

(g) **Amendment.** Notwithstanding any other provision of this Declaration to the contrary, the provisions of this Section 9.14 may be amended only with the written consent of Declarant, so long as Declarant owns property within the Project any such amendment being applicable only to Alleged Defects with respect to which a Notice of Alleged Defect is delivered after the date of such amendment.

9.15 No Assurances. Declarant makes no assurances regarding: (1) general descriptions of all other improvements that may be made and limited common elements that may be created pursuant to any development right reserved by the Declarant; (2) any limitations as to the locations of any building or other improvement that may be made pursuant to any development right reserved by the Declarant; (3) whether any limited common elements created pursuant to any development right reserved by the Declarant will be of the same general types and sizes as the limited common elements within other parts of the condominium, or the types and sizes planned; (4) whether the proportion of limited common elements to units created pursuant to any development right reserved by the Declarant will be approximately equal to the proportion existing within other parts of the condominium; and (5) whether all restrictions in the Declaration affecting use, occupancy, and sale or lease of units will apply to any units created pursuant to any development right reserved by the Declarant.

9.16 Rights and Powers of Successors and Assignees. The rights and powers reserved to or exercisable by the Declarant under the Declaration or the Act may be exercised by any successor or assignee of the Declarant (i) who acquires title from the Declarant by foreclosure or other judicial sale or deed in lieu of foreclosure, or (ii) to whom the Declarant specifically assigns such rights and powers.

ARTICLE X EASEMENTS

10.1 Easements in Common Elements. The Declarant grants to each Owner a non-exclusive right and easement of use (subject to the rights of other Owners, Members and the Association), access, and enjoyment in and to the General Common Elements. The Declarant grants to each Owner (subject to the rules, regulations, and restrictions contained in the Governing Documents) an exclusive right and easement of use, access, and enjoyment in and to the Limited Common Elements that are appurtenant to the Unit(s) owned by such Owner, which shall include without limitation the storage, decking, foyers, stairwells, bathrooms and parking areas. Such exclusive right and easement of use, access, and enjoyment in the Limited Common Elements shall not be severable from the Unit to which it is appurtenant.

The foregoing grants are subject to:

(a) The restrictions, rules and regulations set forth in the Governing Documents and any other applicable covenants;

(b) Any restrictions or limitation contained in any deed or easement conveying such property or easement to the Association;

(c) The right of the Board to adopt rules regulating the use and enjoyment of the Common Elements;

(d) The right of the Board to suspend the right of an Owner to use the Common Elements (i) for any period during which any charge or assessment against such Owner's Unit remains delinquent, and (ii) for a period not to exceed 30 days for a single violation or for a longer period in the case of any continuing violation of the Governing Documents after notice and a hearing pursuant to the Bylaws.

Any Owner may extend his or her right of use and enjoyment of the Common Elements to the members of his or her family, lessees, and social invitees, as applicable, subject to reasonable regulation by the Board. An Owner who leases his or her Unit, subject to the terms and conditions of this Declaration, shall be deemed to have assigned all such rights to the lessee of such Unit for the period of the lease.

10.2 Easements for Utilities and Infrastructure.

(a) All dedications, limitations, restrictions and reservations of easements, including those for drainage, prepared and recorded by Declarant and/or set forth on the Plat are incorporated herein by reference and made a part of this Declaration for all purposes as if fully set forth in this Declaration.

(b) The Declarant hereby grants to the Association and each Owner of a Unit, and, so long as the Declarant owns a Unit, reserves for itself, and reserves the right to grant to utility providers, the Association, and the owners of any of the Units perpetual non-exclusive utilities easements located as described on the Plat for the purpose of:

(i) Installing utilities and infrastructure, including without limitation, water and sewer systems, cable and other systems for sending and receiving data and/or other electronic signals; signage; security and similar systems; roads, sidewalks, bicycle racks, pathways and drainage systems; to serve the Properties;

(ii) Inspecting, maintaining, repairing and replacing such utilities and infrastructure to serve the Properties; and

(iii) Access to read utility meters.

(c) All work associated with the exercise of the easements described in subsections (a) and (b) of this Section shall be performed in such a manner as to minimize interference with the use and enjoyment of the property burdened by the easement. Upon completion of the work, the Person exercising the easement shall restore the property, to the extent reasonably possible, to its condition prior to the commencement of the work. The exercise of these easements shall not extend to permitting entry into the structures on any Unit, nor shall it unreasonably interfere with the use of any Unit and, except in an emergency, entry onto any Unit shall be made only after reasonable notice to the Owner or Occupant.

(d) To adequately serve each Unit and the General and Limited Common Elements, utility facilities may be constructed and may encroach on a Unit(s). An easement for such encroachment and for the maintenance of the same shall and does hereby exist.

10.3 Easements for Maintenance, Emergency and Enforcement. The Declarant grants to the Association easements over the Common Elements as necessary to enable the Association to fulfill its maintenance responsibilities under Section 7.2. The Association shall also have the right, but not the obligation, to enter upon any Unit, but not to enter any structure thereon, for emergency, security, and safety reasons and to inspect for the purpose of ensuring compliance with the Governing Documents and to enforce the Governing Documents. Such right may be exercised by any member of the Board and its duly authorized agents and assignees, and all emergency personnel in the performance of their duties. Except in an

emergency situation, entry shall only be during reasonable hours and after notice to the Owner. Some of the General Common Elements are or may be located within the Units or may be conveniently accessible only through the Units. The Owners of other Units shall have the irrevocable right, to be exercised by the Association as their agent, to have access to each Unit and to all General Common Elements from time to time during such reasonable hours as may be necessary for the maintenance, repair, or replacement of any of the General Common Elements located therein or accessible therefrom or for making emergency repairs therein necessary to prevent damage to the General Common Elements or to any Unit or Units. The Association shall also have such right independent of any agency relationship. Damage to the interior of any part of a Unit or Units resulting from the maintenance, repair, emergency repair, or replacement of any of the General Common Elements or as a result of emergency repairs within another Unit at the instance of the Association or of Owners shall be an expense of all of the Owners of the General Common Elements; provided, however, that if such damage is the result of negligence of the Owner of a Unit, then such Owner shall be financially responsible for all of such damage. Amounts owing by Owners pursuant hereto shall be collected by the Association by assessment pursuant to Article VIII.

10.4 Easements for Cross-Drainage. Every Unit shall be burdened with easements for natural drainage of storm water runoff from other portions of the Properties; provided, no Person shall alter the natural drainage on any Unit to increase materially the drainage of storm water onto adjacent portions of the Properties without the consent of the Owner(s) of the affected Unit and the Board.

10.5 Easement for Emergency Vehicles. The Properties are hereby burdened with an easement allowing all policemen, firemen, ambulance personnel, and similar emergency personnel entry to perform their duties, including the enforcement of traffic regulations.

10.6 Easement for Encroachments. If any part of the Common Elements encroaches or shall hereinafter encroach upon a Unit, an easement for such encroachment and for the maintenance of the same shall and does exist. If any part of a Unit encroaches or shall hereafter encroach upon the Common Elements, or upon an adjoining Unit, an easement for such encroachment and for the maintenance of the same shall and does exist. Such encroachments shall not be considered to be encumbrances either on the Common Elements or the Units. Encroachments referred to herein are limited to encroachments caused by engineering errors, settling, rising, or shifting of the earth, or by changes in position caused by construction, repair or reconstruction or any part thereof in accordance with the original plans and any encroachment due to building overhang or projection.

10.7 Owner's Right to Ingress and Egress and Support. Each Owner shall have the right to ingress and egress over, upon, and across the Common Elements necessary for access to her/his Unit and to the Limited Common Elements designated for use in connection with his/her Unit, and shall have the right to the horizontal and lateral support of her/his Unit, and such rights shall be appurtenant to and pass with the title to each Unit.

ARTICLE XI AMENDMENT OF DECLARATION

11.1 By Declarant. In addition to any specific amendment rights granted elsewhere in this Declaration, until the earlier of: (a) the conveyance of all of the Units to an Owner unaffiliated with Declarant, or (b) twenty years from the date this Declaration is first recorded with the Clerk's Office of Teton County, Wyoming, Declarant may unilaterally amend or repeal this Declaration in order to facilitate the orderly development of the Project or as necessary to comply with any building permit or local zoning ordinance/regulation, provided that any such amendment or repeal does not materially adversely affect the rights or interests of any other Owner. Thereafter, and until such time as Declarant no longer owns any interest in the Project, Declarant may unilaterally amend this Declaration if such amendment is necessary

to (i) correct clerical, typographical or technical errors, or to bring any provision into compliance with any applicable governmental statute, rule, regulation, or judicial determination; (ii) enable any reputable title insurance company to issue title insurance coverage on the Units; (iii) enable any institutional lender, the Federal National Mortgage Association, Federal Home Loan Mortgage Corporation, or any successor or similar governmental authority to make, purchase, insure or guaranty mortgage loans on the Units; (iv) to satisfy the requirements of any local, state or federal governmental agency, including any department of real estate or real estate commission, (v) correct or reflect modifications to, or discrepancies in, the physical attributes of the Project, including the size, location and configuration of Units and Common Elements, that may have arisen during construction of the Project, or (iv) to satisfy the reasonable and customary underwriting requirements of any insurance company providing insurance on any portion of the Project.

In addition to the foregoing, for as long as Declarant owns a Unit, Declarant shall have the right, at its expense to (a) relocate the boundaries of and between two adjoining Units, (b) physically combine a part of or combination of parts of the space of one Unit with a part of or combination of parts of the space within one or more adjoining Units, or (c) subdivide a Unit or part of a Unit to create additional Units (in each case, provided that the affected Units are owned by Declarant). Before exercising its rights herein, Declarant must obtain all necessary approvals from any governmental authority having jurisdiction over the Project before exercising its rights herein. Declarant shall be permitted to execute and record any amendment to the Declaration or the Condominium Plat, or both, effectuating the relocation of boundaries of, combination or subdivision, or redesignation of Unit(s) and shall be responsible for all costs and expenses associated therewith or arising therefrom. If Declarant requires, whether for title purposes, governmental approvals or otherwise, the Board shall ratify the action in connection with effectuating such relocation of boundaries, combination or subdivision, or redesignation of Unit(s), and take such necessary actions in connection therewith if the requirements in this section have been satisfied.

Notwithstanding the foregoing reserved amendment rights of Declarant, Declarant shall obtain written consent of mortgagees that represent at least 51% of the votes of Owners that are subject to mortgages if the subject amendment is materially adverse to such mortgagees; provided, however, that if such Mortgagees fail to respond to any written proposal for an amendment within 60 days after receipt of proper notice of the proposal (delivered by certified mail or registered mail with a return receipt requested), such approval shall be deemed implied as of the date of expiration of such 60 day period.

11.2 By Members. Except as otherwise specifically provided above and elsewhere in this Declaration, this Declaration may be amended only by the affirmative vote or written consent, or any combination thereof, of at least 66% of the Members; provided, however, that the Members may not amend this Declaration in a manner that adversely affects the Owners of the Commercial Units without the approval of the Owners of the Commercial Units.

11.3 Validity and Effective Date. No amendment may remove, revoke, or modify any right or privilege of the Declarant without the written consent of the Declarant. If an Owner consents to any amendment to this Declaration or the Bylaws, it will be conclusively presumed that such Owner has the authority to consent, and no contrary provision in any Mortgage or contract between the Owner and a third party will affect the validity of such amendment. Any amendment shall become effective upon recording in the Public Records, unless a later effective date is specified in the amendment. Any procedural challenge to an amendment must be made within 30 days of its recordation, or such amendment shall be presumed to have been validly adopted. In no event shall a change of conditions or circumstances operate to amend any provisions of this Declaration.

ARTICLE XII MECHANIC'S LIEN RIGHTS

No labor performed or services or materials furnished with the consent of or at the request of an Owner or his/her agent or her/his contractor or subcontractor shall be the basis for the filing of a lien against the Unit of any other Owner, or against any part thereof, or against any other property of any other Owner, unless such other Owner has expressly consented to or requested the performance of such labor or furnishing of such materials or services. Such express consent shall be deemed to have been given by the owner of any Unit in the case of emergency repairs thereto. Labor performed or services of materials furnished for the Project or any portion thereof, if duly authorized by the Association, shall be deemed to be performed or furnished with the express consent of each Owner of that portion of the Project. Any Owner may remove his/her Unit from a lien against two or more Units or any part thereof by payment to the holder of the lien of the fraction of the total sum secured by such lien which is attributable to her/his Unit.

ARTICLE XIII MISCELLANEOUS

13.1 Registration of Mailing and E-mail Address; Notice; Implied Approval of Mortgagees and Guarantors. Each Owner shall register his/her mailing address and e-mail address with the Association and all notices or demands intended to be served upon any Owner shall be sent by either (a) registered or certified mail, postage prepaid, addressed in the name of the Owner at such registered mailing address, or (b) e-mail. All notices or demands intended to be served upon the Association shall be given by registered or certified mail, postage prepaid, or by overnight courier to the address of the Association as designated in the Association Bylaws, or if no such address is designated, to the registered agent of the Association with the Wyoming Secretary of State. All notices or demands intended to be served to a Mortgagee or guarantor of a recorded mortgage shall be given by registered or certified mail, postage prepaid, return receipt requested or by overnight courier. Any notice referred to in this Section to an Owner or the Association shall be deemed given when deposited in the United States mail or when delivery or refusal of delivery occurs when deposited by an overnight courier, or when sent by e-mail, as is provided for in this Section. Any notice referred to in this Section to a Mortgagee or guarantor of a mortgage of record shall be deemed given when such entity or person receives such notice; provided, however, that if such Mortgagees or guarantors fail to respond to any request within 60 days after receipt of proper notice of the request (delivered by certified mail or registered mail with a return receipt requested), such approval shall be deemed implied as of the date of expiration of such 60-day period.

13.2 Exhibits. The exhibits attached to this Declaration are incorporated by this reference and amendments of such exhibits shall be governed by this Article.

13.3 No Waiver. The failure of the Board or its agents to insist, in one or more instances, upon the strict performance of any of the covenant, condition or restrictions of this Declaration, or to exercise any right or option herein contained, or to serve any notice or to institute any action, shall not be construed as a waiver or a relinquishment, for the future, of such term, covenant, condition or restriction; but such term, covenant, condition or restriction shall remain in full force and effect. The receipt and acceptance by the Board or its agent of the payment of any assessment from an Owner, with knowledge of the breach of any covenant hereof, shall not be deemed a waiver of such breach, and no waiver by the Board of any provision hereof shall be deemed to have been made unless expressed in writing and duly signed by or on behalf of the Board.

13.4 Owner's Obligations Continue. The Owner of a Unit shall have no obligation for expenses or other obligations accruing after he/she sells his/her entire interest in such Unit.

13.5 Number and Gender. Whenever used herein, unless the context shall otherwise provide, the singular number shall include the plural, the plural the singular, and the use of any gender shall include all genders.

13.6 Severability. If any of the provisions of this Declaration or any clause, paragraph, sentence, phrase, or word or the application thereof in any circumstances be invalidated, such invalidity shall not affect the validity of the remainder of the Declaration, and the application of any such provision, paragraph, sentence, clause, phrase, or word in any other circumstance shall not be affected thereby.

13.7 Construction by Declarant. Nothing in this Declaration, or any action taken by the Association, shall limit the right of Declarant to complete construction of improvements to the Common Elements and to Units owned by Declarant or to alter the foregoing, or to construct such additional improvements as Declarant deems advisable prior to completion and sale of the entire Project. Such right shall include, but shall not be limited to, erecting, constructing, and maintaining on the Project such structures and displays as may be reasonably necessary for the conduct of its business of completing the work and disposing of the same by sale, lease, or otherwise. This Declaration shall not limit, nor shall any action of the Association limit, the right of Declarant at any time prior to the sale of all Units by Declarant to establish on the Project additional easements, reservations, and rights of way to itself, to utility companies, or to others as may from time to time be necessary to the proper development and disposal of the Project, so long as such additional easements, reservations, and rights of way do not constitute an unreasonable interference with the rights granted to the Owners herein and on the Plat.

13.8 Statute. The provisions of this Declaration shall be in addition and supplemental to the Act and to all other provisions of law.

13.9 Obsolescence.

(a) **Adoption of a Plan.** Owners representing an aggregate of three-fourths or more of the voting rights of the Association may agree that the Project is obsolete and adopt a written plan for the renewal and reconstruction provided such Owners also obtain written consent for such obsolescence and plan from mortgagees who represent at least 51% of the votes of the Owners that are subject to mortgages of record. Written notice of adoption of such a plan shall be given to all Owners and Mortgagees. Such plan shall be recorded in the records of the Clerk of Teton County, Wyoming.

(b) **Payment for Renewal and Reconstruction.** The expense of renewal or reconstruction shall be payable by all of the Owners as assessments against their respective Units. These assessments shall be levied in advance pursuant to this Declaration and shall be allocated and collected as provided for the allocation of expenses of Common Elements in Article VIII. Further levies may be made in like manner if the amounts collected prove insufficient to complete the renewal and reconstruction.

(c) **Sale of Obsolete Units.** The Owners representing an aggregate of three-fourths or more of the total voting rights of the Association may agree that the Condominium Units are obsolete and that the Project should be sold. Such an agreement must have the additional approval of mortgagees who represent at least 51% of the votes of the Owners that are subject to mortgages of record at the time such agreement is made. In such instance, the Association shall forthwith record a notice setting forth such fact or facts, and upon the recording of such notice by the Association the Project shall be sold by the Association as attorney-in-fact for all of the Owners free and clear of the provisions contained in this Declaration, the Plat and the Association Bylaws. The sale proceeds shall be apportioned among the Owners of the Units in proportion to their interest in the Common Elements as set forth on Exhibit A, and such apportioned proceeds shall be paid into separate accounts, each such account representing one Condominium Unit. Each such account shall remain in the name of the Association, and shall be further identified by the Condominium Unit designation and the name of the Owner. From each separate account the Association, as attorney-in-fact, shall use and disburse the total amount of such accounts without contribution from one account to the other, first to Mortgagees and other lien holders in the order of priority of their mortgages and other liens and the balance remaining to each respective Owner.

(d) **Distribution of Excess.** In the event amounts collected are in excess of the amounts required for renewal and reconstruction, the excess shall be returned to the Owners by the Association by a distribution to each Owner (first to Mortgagees and other lien holders in the order of priority of their mortgages and other liens and the balance remaining to each respective Owner) in an amount proportionate to the respective amount collected from each such Owner; provided, however that any such distribution shall be subject to the provisions of the Special Restrictions governing the Residential Units and in no event shall an Owner of a Residential Unit receive distributions in excess of the "Transfer Price" determined pursuant to the Special Restrictions.

13.10 Condemnation.

(a) **Consequences of Condemnation.** If, at any time or times during the continuance of the condominium ownership pursuant to this Declaration, all or any part of the Project shall be taken or condemned by any public authority or sold or otherwise disposed of in lieu of or in avoidance thereof, the following provisions shall apply.

(b) **Proceeds.** All compensation, damages, or other proceeds therefrom, the sum of which is hereinafter called the "Condemnation Award," shall be payable to the Association.

(c) **Complete Taking.** In the event that the entire Project is taken or condemned, or sold or otherwise disposed of in lieu of or in avoidance thereof, the condominium ownership pursuant hereto shall terminate. The Condemnation Award shall be apportioned among the Owners (first to Mortgagees and other lien holders in the order of priority of their mortgages and other liens and the balance remaining to each respective Owner) of the Units in proportion to their interest in the Common Elements as set forth on **Exhibit A** attached hereto, provided that if a standard different from the value of the Project as a whole is employed to measure the Condemnation Award in the negotiation, judicial decree, or otherwise, then in determining such shares the same standard shall be employed to the extent it is relevant and applicable.

On the basis of the principle set forth in the preceding paragraph, the Association shall as soon as practicable determine the share of the Condemnation Award to which each Owner is entitled. Such shares shall be paid into separate accounts and disbursed as soon as practicable, first to Mortgagees and other lien holders in the order of priority of their mortgages and other liens and the balance remaining to each respective Owner.

(d) **Partial Taking.** In the event that less than the entire Project is taken or condemned, or sold or otherwise disposed of in lieu of or in avoidance thereof, the condominium ownership hereunder shall not terminate. Each Owner shall be entitled to a share of the Condemnation Award to be determined in the following manner: As soon as practicable the Association shall, reasonably and in good faith, allocate the Condemnation Award between compensation, damages, or other proceeds, and shall apportion the amounts so allocated among the Owners as follows: (a) the total amount allocated to taking of or injury to the Common Elements shall be apportioned among Owners of the Units in proportion to their interest in the Common Elements as set forth on **Exhibit A** attached hereto, (b) the total amount allocated to severance damages shall be apportioned to those Condominium Units which were not taken or condemned, (c) the respective amounts allocated to the taking of or injury to a particular Unit and/or improvements an Owner has made within her/his own Unit shall be apportioned to the particular Unit involved, and (d) the total amount allocated to consequential damages and any other takings or injuries shall be apportioned as the Association determines to be equitable in the circumstances. If an allocation of the Condemnation Award is already established in negotiation, judicial decree, or otherwise, then in allocating the Condemnation Award the Association shall employ such allocation to the extent it is relevant and applicable. Distribution of apportioned proceeds shall be made in the same manner provided above in

Subsection (c), first to Mortgagees and other lien holders in the order of priority of their mortgages and other liens and the balance remaining to each respective Owner.

(e) **Reorganization.** In the event a partial taking results in the taking of a complete Unit, if appropriate in the determination of the Board, the Owner thereof automatically shall cease to be a member of the Association. Thereafter, the Board shall reallocate the Ownership, voting rights, and assessment ratio determined in accordance with this Declaration according to the same principles employed in this Declaration at its inception and shall submit such reallocation to the Owners of remaining Units for amendment of this Declaration as provided in this Declaration.

(f) **Reconstruction and Repair.** Any reconstruction and repair necessitated by condemnation shall be governed by the procedures specified above.

(g) **Limitations in Action of Owners Association.** Notwithstanding any other provisions in this Article and except as provided by statute, in case of condemnation or substantial loss to the Units and/or Common Elements, unless at least 75% of Owners of the individual Units have given their prior written approval and unless the additional approval of mortgagees who represent at least 51% of the votes of the Owners that are subject to mortgages of record at such time have given their prior written approval, the Association may not:

- (1) By act or omission seek to abandon or terminate the Project;
- (2) Change the pro rata interest or obligations of any Unit in order to levy assessments or charges, allocate distribution of hazard insurance proceeds or condemnation awards or determine the pro rata share of ownership of each Unit in the Common Elements;
- (3) Partition or subdivide any Unit;
- (4) Seek to abandon, partition, subdivide, encumber, sell or transfer the Common Elements by act or omission; or
- (5) Use hazard insurance proceeds for losses to any Project property (whether Units or Common Elements) for other than the repair, replacement or reconstruction of the Project property.

13.11 Negotiation and Mediation. The provisions of this Section 13.11 are in addition to the provision of Section 9.14. The term “**Claims**” means any and all causes of action, claims, costs, damages, expenses, liabilities, and other claims. The Persons subject to this Declaration will make every reasonable effort to meet in person and confer for the purpose of resolving any Claim by good faith negotiation. If requested in writing, the Board may appoint a representative to assist the parties in negotiation. The term “**Bound Party**” shall mean Declarant, the Association, its officers, directors, and committee members, if any, all Persons subject to this Declaration, and any Person subject to this Declaration. Any Bound Party having a Claim (“**Claimant**” against any other Bound Party (“**Respondent**”) (collectively, the “**Parties**”) shall notify each Respondent in writing (the “**Request for Resolution**”), stating plainly and concisely: (i) the nature of the Claim, including the Persons involved and Respondent; (ii) the legal basis of the Claim (i.e., the specific authority out of which the Claim arises); (iii) Claimant’s proposed remedy; and (iv) that Claimant will meet with Respondent to discuss in good faith ways to resolve the Claim; and (v) that Respondent must respond to the Request for Resolution within 30 days of its receipt or it will be deemed to have been rejected.

(a) If a respondent to a Claim rejects the Request for Resolution, or the Parties do not resolve the Claim within 45 days of the date of acceptance of the Request for Resolution (or within such other period as may be agreed upon by the Parties) (“**Termination of Negotiations**”), Claimant shall have 15 additional days to submit the Claim to mediation under the auspice of an independent mediation agency providing dispute resolution services (including through travel) in Teton County, Wyoming.

(b) If Claimant does not submit the Claim to mediation within such time, or does not appear for the mediation, Claimant shall be deemed to have waived the Claim, and Respondent shall be released and discharged from all liability to Claimant on account of such Claim; provided, nothing herein shall release or discharge Respondent from any liability to any Person other than the Claimant.

(c) Any settlement of the Claim through mediation shall be documented in writing by the mediator and signed by the Parties. If the Parties do not settle the Claim within 30 days after submission of the matter to the mediation, or within such time as determined by the mediator, the mediator shall issue a notice of termination of the mediation proceedings (“**Termination of Mediation**”). The Termination of Mediation notice shall set forth that the Parties are at an impasse and the date that mediation was terminated. If the mediation is successful, each party shall bear their own costs and attorney fees.

(d) If the Disputing Persons are not successful in resolving the dispute through the mediation, then the Disputing Persons, or any one of them, may pursue, subject to the provisions of Section 9.14, any remedy at law or equity.

13.12 Rights of Mortgagees and Guarantors. Within at least thirty days of the Association obtaining actual knowledge of the following, the Association shall send written notification to all Mortgagees and Guarantors of a mortgage of record of the following events:

(a) Any condemnation or casualty loss that affects either a material portion of the Project or the Unit that secures a mortgage;

(b) Any 60-day delinquency in the payment of assessments or charges owed by the Owner of a Unit on which such Mortgagee or Guarantor holds a mortgage;

(c) A lapse, cancellation or material modification of any insurance policy maintained by the Association; and

(d) Any proposed action that requires the consent of a specified percentage of Mortgagees.

13.13 Declarant as Beneficiary. Notwithstanding anything to the contrary contained in this Declaration, the Declarant shall be deemed a third-party beneficiary of this Declaration and shall have the right and standing to enforce the terms and conditions hereof against the individual Owners or the Association, as the case may be, for a period of 10 years after the date of this Declaration or until Declarant sells all of its interest in the Project to unrelated parties, whichever occurs first.

13.14 No Priority. No provision of this Declaration or the Bylaws gives or shall be construed as giving any Owner or any other party priority over any rights of the first Mortgagee of any Unit in the case of distribution to such Owner of insurance proceeds or condemnation awards for losses to or a taking of the Units and/or Common Elements.

[Signature Page Follows]

IN WITNESS WHEREOF, the undersigned Declarant has executed this Declaration the date and year first written above.

Declarant:

*Arts District West LLC,
a Wyoming limited liability company*

By: _____
Name: _____
Title: _____

STATE OF WYOMING)
) ss.
COUNTY OF TETON)

The foregoing instrument was acknowledged before me by _____, as the Manager of Arts District West LLC, a Wyoming limited liability company, this _____ day of _____, 2023.

Witness my hand and official seal.

Notary Public
My commission Expires:

EXHIBIT A
TO CONDOMINIUM DECLARATION

Unit Number	Ownership % of Common Elements
Unit 101	3%
Unit 102	6%
Unit 103	6%
Unit 104	6%
Unit 105	2%
Unit 106	2%
Unit 107	3%
Unit 201	6%
Unit 202	8%
Unit 203	6%
Unit 204	7%
Unit 205	7%
Unit 301	7%
Unit 302	9%
Unit 303	8%
Unit 304	7%
Unit 305	7%

Issued To:

Y2 Consultants
PO Box 2870
Jackson, WY 83001
(307) 733-2999

Report No.: W-28755
Effective Date: January 6, 2023
Current Date: January 23, 2023
Cost: \$0.00

Project Reference: Arts District West, LLC

Property Address: 175 South Glenwood Street, Jackson, WY 83001

County: Teton

1. According to the last deed appearing of public record, title to the fee simple estate or interest in the land described or referred to in this Report at the effective date hereof appears to be vested in:

Arts District West, LLC, a Wyoming Limited Liability Company

2. The land referred to in this Report is described as follows:

See Exhibit "A" Attached Hereto and Made a Part Hereof

Issued By:

WYOMING TITLE & ESCROW, INC.
Christina Feuz, President
Phone: 307.732.2983

This Ownership and Encumbrance Report is not a Commitment for Title Insurance nor is it an Abstract of Title. This Ownership and Encumbrance Report is for informational purposes only, does not necessarily contain all defects, liens or encumbrances of record, and may not be relied upon as a representation of the record regarding the subject property, and no liability is assumed hereby. If it is desired that liability be assumed prior to the issuance of a policy of title insurance, a Binder or Commitment should be requested.

EXHIBIT "A"
LEGAL DESCRIPTION

Lots 11 and 12 of Block 2 of the Second Wort Addition to the Town of Jackson, Teton County, Wyoming, according to that plat recorded in the Office of the Teton County Clerk on September 28, 1940 as Plat No. 129.

PIDN: 22-41-16-33-1-08-004

ENCUMBRANCES WHICH AFFECT THE SUBJECT PROPERTY APPEAR TO BE (BUT ARE NOT NECESSARILY LIMITED TO) THE FOLLOWING:

1. General taxes for the year 2023, a lien in the process of assessment, not yet due or payable.
2. Taxes, special and general, assessment districts and service areas for the year 2022.
Tax ID No.: OJ- 000259
1st Installment: \$3,045.26 Paid
2nd Installment: \$3,045.26 Open

Note: First Installment is delinquent November 10. Second Installment is delinquent May 10.
There is no interest on the 1st half if the entire tax is paid in 1 full payment on or before December 31st of the tax year.
3. All matters as delineated on the Official Plat of Second Wort Addition to the Town of Jackson, on file and of record with the Teton County Clerk, Official Records of Teton County, State of Wyoming, Plat No. 129.
[Plat 129](#)
4. Matters Disclosed by Record of Survey recorded May 24, 1983, as (instrument) Map D-27C, Official Records.
[Map D-27C](#)
5. Affidavit and Agreement Relating to a Mixed Use Development Master Plan, recorded December 3, 2002, as (book) 480 (page) 638, Official Records. [B480P638](#)
6. Affidavit and Agreement Relating to Extension of a Planned Mixed Use Development Master Plan, recorded July 26, 2013, as (book) 849 (page) 640, Official Records. [B849P640](#)
7. Affidavit and Agreement Relating to the 1st Amendment of the Millward and Simpson Planned Mixed-Use Development Master Plan, recorded May 6, 2016, as (book) 919 (page) 406, Official Records. [B919P406](#)
8. Mortgage to secure an indebtedness and any other obligations secured thereby in the amount of \$12,917,656.00, dated July 24, 2020, recorded July 28, 2020, as (instrument) 995136 , Official Records.
Mortgagor: Arts District West, LLC, a Wyoming limited liability company
Mortgagee: First Interstate Bank
9. A Financing Statement recorded in the office of the County Recorder, showing Arts District West LLC, as Debtor, and First Interstate Bank, as Secured Party, recorded August 26, 2020, as (instrument) 997242, Official Records.
10. An easement over said land for gas and electric distribution circuits and incidental purposes, as granted to Lower Valley Power and Light, Inc., recorded December 3, 2021, as (instrument) 1029255, Official Records.
[1029255](#)
11. A Development Agreement by and between Arts District West, LLC and The Town of Jackson, setting forth terms, recorded June 24, 2022, as (instrument) 1041228, Official Records. [1041228](#)

First Amendment to Development Agreement, recorded June 24, 2022, as (instrument) 1041229 Official Records. [1041229](#)

12. Encroachment Agreement by and between Arts District West, LLC and The Town of Jackson, setting forth terms, recorded June 24, 2022, as (instrument) 1041230, Official Records. [1041230](#)

First Amendment to Encroachment Agreement, recorded June 24, 2022, as (instrument) 1041231 Official Records. [1041231](#)
13. Encroachment Agreement by and between Arts District West, LLC and The Town of Jackson, setting forth terms, recorded June 24, 2022, as (instrument) 1041232, Official Records. [1041232](#)
14. Any claims for Mechanic's Liens on said land that may be recorded by reason of work of improvement thereon.
15. Terms and conditions of the operating agreement, and any amendments thereto, for Arts District West, LLC, a Wyoming limited liability company.

***** End of Schedule B *****

*** INFORMATIONAL NOTES:

The policy to be issued contains an arbitration clause. All arbitrable matters when the amount of Insurance is \$2,000,000 or less shall be arbitrated at the option of either the Company or the Insured as the exclusive remedy of the parties. You may review a copy of the arbitration rules at ~www.alta.org~.

If the proposed insured under the policy to issue has any questions concerning the coverage or exclusions from coverage, the Company will be pleased to provide an explanation. Please contact the title officer named on Schedule A of this commitment.

Address: 175 South Glenwood Street, Jackson, WY 83001

IMPORTANT NOTICE- ACCEPTABLE TYPES OF FUNDS

Any funds deposited for the closing must be deposited into the escrow depository and cleared prior to disbursement.

IMPORTANT NOTE: PLEASE BE ADVISED THAT ESCROW HOLDER DOES NOT ACCEPT CASH, MONEY ORDERS, ACH TRANSFERS OR ANY FOREIGN CHECKS.

PLEASE CONTACT ESCROW REGARDING QUESTIONS ON TYPE OF FUNDS REQUIRED IN ORDER TO FACILITATE THE PROMPT CLOSING OF THIS TRANSACTION.

The Teton County Clerk has requested that the following PIN number be included in all recorded instruments for the subject property:

PIDN: 22-41-16-33-1-08-004

