

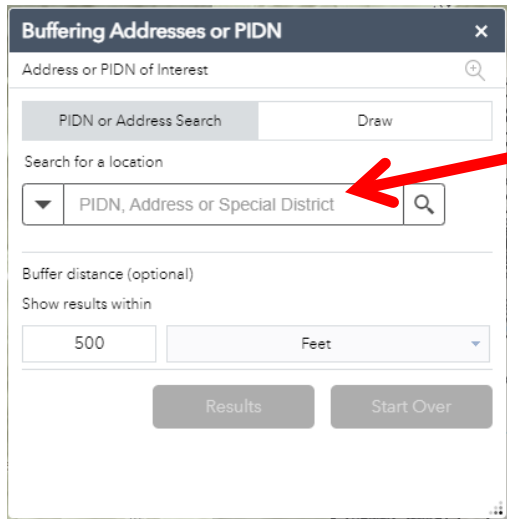
Instructions for GIS website

How to download list of property owners within 200 feet

1. Go to

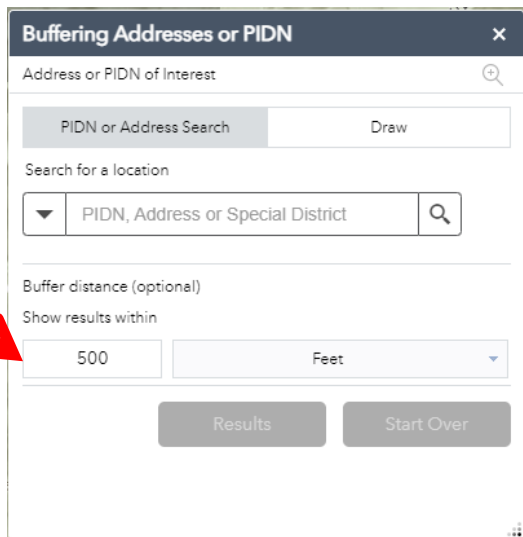
<https://gis.tetoncountyywy.gov/portal/apps/webappviewer/index.html?id=fd518fc476af4eff876949a0e388463b>

2. Enter address in **Search for a location** field



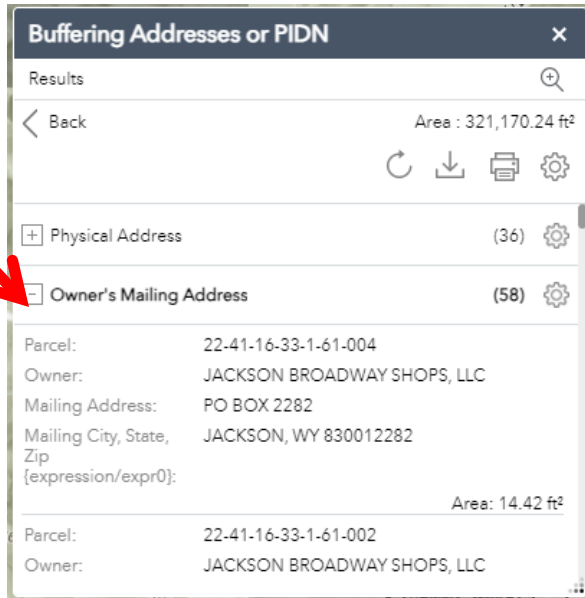
The screenshot shows a web form titled "Buffering Addresses or PIDN". At the top, there is a search bar labeled "Address or PIDN of Interest" with a magnifying glass icon. Below this, there are two tabs: "PIDN or Address Search" (which is selected) and "Draw". Underneath the tabs, the text "Search for a location" is followed by a dropdown menu containing "PIDN, Address or Special District" and a search icon. A red arrow points to this search icon. Below the search field, there is a section for "Buffer distance (optional)" with the text "Show results within". This section contains a text input field with the number "500" and a dropdown menu set to "Feet". At the bottom of the form, there are two buttons: "Results" and "Start Over".

3. Change buffer distance to **200 feet** and click Results

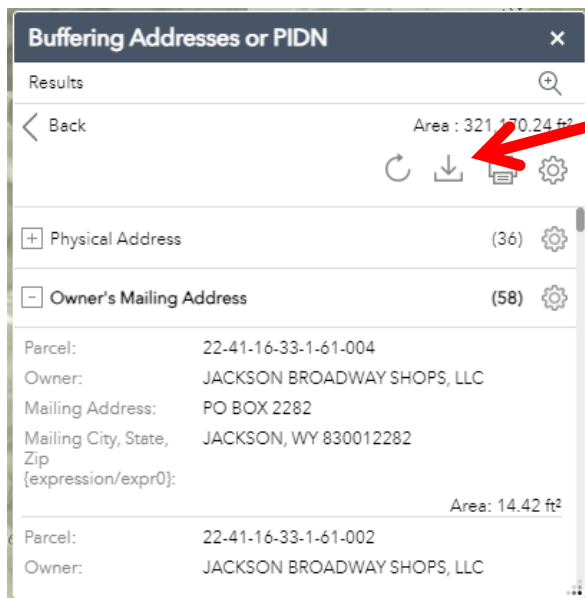


This screenshot is identical to the one above, showing the "Buffering Addresses or PIDN" form. However, a red arrow points to the text input field in the "Buffer distance (optional)" section, which currently contains the number "500".

4. Click on **Owner's Mailing Address**



5. Click on the **Download icon**



6. Open file: list will have owner names and mailing addresses