



TOWN OF JACKSON PLANNING & BUILDING DEPARTMENT

TRANSMITTAL MEMO

Town of Jackson

- ☒ Public Works/Engineering
- ☐ Building
- ☐ Title Company
- ☒ Town Attorney
- ☒ Police

Joint Town/County

- ☐ Parks and Recreation
- ☐ Pathways
- ☒ Housing Department

Teton County

- ☐ Planning Division

- ☐ Engineer
- ☒ Surveyor-
- ☐ Assessor
- ☐ Clerk and Recorder
- ☐ Road and Levee
- ☒ Title

State of Wyoming

- ☐ Teton Conservation
- ☐ WYDOT
- ☐ TC School District #1
- ☐ Game and Fish
- ☐ DEQ

Federal Agencies

- ☐ Army Corp of Engineers

Utility Providers

- ☐ Qwest
- ☐ Lower Valley Energy
- ☐ Bresnan Communications

Special Districts

- ☐ START
- ☒ Jackson Hole Fire/EMS
- ☐ Irrigation Company

<p>Date: October 5, 2018</p> <p>Item #: P18-286</p> <p>Planner: Tyler Sinclair</p> <p>Phone: 733-0440 ext. 1301</p> <p>Fax: 734-3563</p> <p>Email: tsinclair@jacksonwy.gov</p> <p>Owner: CCC's Town Hill Lofts, LLC PO Box 844 Jackson, WY 83001</p> <p>Applicant: Jorgensen Associates Matt Gotham PO Box 9550 Jackson, WY 83002</p>	<p style="text-align: center;">REQUESTS:</p> <p>The applicant is submitting a request for a Subdivision Plat for the property located at 680 S. Cache Street, legally known as, Lot 1, Pine Lodge Amended Addition.</p> <p>For questions, please call Tyler Sinclair at 733-0440, x1301 or email to the address shown below. Thank you.</p>
<p>Please respond by: October 19, 2018 (Sufficiency) October 26, 2018 (with Comments)</p>	

RESPONSE: For Departments not using Trak-it, please send responses via email to:
tstolte@jacksonwy.gov



October 3, 2018

Tyler Sinclair
Town of Jackson, Planning Department
150 E Pearl Avenue
PO Box 1687
Jackson WY 83001

RE: One Town Hill Condominium Addition Plat Application

Dear Tyler,

Please find attached for sufficiency review a copy of the Subdivision Plat Application for the One Town Hill Condominium Addition (Town Hill Lofts) that we are submitting on behalf of CCC's Town Hill Lofts, LLC. Copies of this submittal will also be sent to you electronically. This property is not located near any known fault lines.

Enclosed in this application:

- Planning Permit Application
- Jorgensen Associates, P.C. Check No. 46281 in the amount of \$1,000.00 for application fees
- Deed
- Wyoming Secretary of State business entity filing information for CCC's Town Hill Lofts, LLC
- Evidence of Notice of Intent
- Title Report
- Condominium Declaration
- Jackson/Teton County Affordable Housing Department deed restriction worksheet
- Final letter of approval for Development Plan P16-053/P16-142
- Draft of Affidavit of Mortgagee
- Draft Plat Map

Public Notice will be posted on the site when hearing date is set.

Once we receive a sufficiency determination, we will provide any updates you request to the application in electronic format, and/or hard copies as requested in the number and type you would like for distribution to review agencies. Please call me if you have any questions, or if you require additional information at this time. Thank you for your assistance.

Sincerely,

JORGENSEN ASSOCIATES, P.C.

Matthew P. Gotham, P.L.S
Survey Manager



PLANNING PERMIT APPLICATION
Planning & Building Department
Planning Division

150 E Pearl Ave. ph: (307) 733-0440
P.O. Box 1687 fax: (307) 734-3563
Jackson, WY 83001 www.townofjackson.com

For Office Use Only

Fees Paid _____
Check # _____ Credit Card _____ Cash _____
Application #s _____

PROJECT.

Name/Description: One Town Hill Condominium Addition to the Town of Jackson
Physical Address: _____
Lot, Subdivision: Lot 1, Pine Lodge Amended Addition PIDN: 22-41-16-34-3-06-001

OWNER.

Name: CCC's Town Hill Lofts, LLC Phone: _____
Mailing Address: PO Box 844, Jackson, WY ZIP: 83001
E-mail: _____

APPLICANT/AGENT.

Name: Matt Gotham, Jorgensen Associates Phone: 307-733-5150
Mailing Address: PO Box 9550, Jackson, WY ZIP: 83002
E-mail: mgotham@jorgeng.com

DESIGNATED PRIMARY CONTACT.

____ Owner ☒ Applicant/Agent

TYPE OF APPLICATION. Please check all that apply; see Fee Schedule for applicable fees.

Use Permit	Physical Development	Interpretations
____ Basic Use	____ Sketch Plan	____ Formal Interpretation
____ Conditional Use	____ Development Plan	____ Zoning Compliance Verification
____ Special Use		
Relief from the LDRs	Development Option/Subdivision	Amendments to the LDRs
____ Administrative Adjustment	____ Development Option Plan	____ LDR Text Amendment
____ Variance	<input checked="" type="checkbox"/> Subdivision Plat	____ Zoning Map Amendment
____ Beneficial Use Determination	____ Boundary Adjustment (replat)	____ Planned Unit Development
____ Appeal of an Admin. Decision	____ Boundary Adjustment (no plat)	____ Other: _____

PRE-SUBMITTAL STEPS. *Pre-submittal steps, such as a pre-application conference, environmental analysis, or neighborhood meeting, are required before application submittal for some application types. See Section 8.1.5, Summary of Procedures, for requirements applicable to your application package. If a pre-submittal step is required, please provide the information below. If you need assistance locating the project number or other information related to a pre-submittal step, contact the Planning Department. If this application is amending a previous approval, indicate the original permit number.*

Pre-application Conference #: _____

Environmental Analysis #: _____

Original Permit #: _____

P16-053/P16-142

Date of Neighborhood Meeting: _____

SUBMITTAL REQUIREMENTS. *Please ensure all submittal requirements are included. The Planning Department will not hold or process incomplete applications. Partial or incomplete applications will be returned to the applicant. Provide one electronic copy (via email or thumb drive), and two hard copies of the submittal packet.*

Have you attached the following?

- ☒ **Application Fee.** Fees are cumulative. Applications for multiple types of permits, or for multiple permits of the same type, require multiple fees. See the currently adopted Fee Schedule in the Administrative Manual for more information.
- ☒ **Notarized Letter of Authorization.** A notarized letter of consent from the landowner is required if the applicant is not the owner, or if an agent is applying on behalf of the landowner. If the owner is a partnership or corporation, proof that the owner can sign on behalf of the partnership or corporation is also required. Please see the Letter of Authorization template in the Administrative Manual for a sample.
- ☒ **Response to Submittal Requirements.** The submittal requirements can be found on the TOJ website for the specific application. If a pre-application conference is held, the submittal requirements will be reviewed at the conference followed by a written summary. The submittal requirements on the TOJ website are intended as a reference to assist you in submitting a sufficient application.

FORMAT.

The main component of any application is demonstration of compliance with all applicable Land Development Regulations (LDRs) and Resolutions. The submittal checklists are intended to identify applicable LDR standards and to outline the information that must be submitted to sufficiently address compliance with those standards.

For some submittal components, minimum standards and formatting requirements have been established. Those are referenced on the checklists where applicable. For all other submittal components, the applicant may choose to make use of narrative statements, maps, drawings, plans and specifications, tables and/or calculations to best demonstrate compliance with a particular standard.

Note: *Information provided by the applicant or other review agencies during the planning process may identify other requirements that were not evident at the time of application submittal or a Pre-Application Conference, if held. Staff may request additional materials during review as needed to determine compliance with the LDRs.*

Under penalty of perjury, I hereby certify that I have read this application and associated checklists and state that, to the best of my knowledge, all information submitted in this request is true and correct. I agree to comply with all county and state laws relating to the subject matter of this application, and hereby authorize representatives of Teton County to enter upon the above-mentioned property during normal business hours, after making a reasonable effort to contact the owner/applicant prior to entering.

Signature of Owner or Authorized Applicant/Agent

Jim Walter, Crystal Creek Capital

Name Printed

Date

10/3/18
Managing Member

Title

SPECIAL WARRANTY DEED

CCC's Snow King, LLC, a Wyoming limited liability company, GRANTOR, for Ten Dollars (\$10.00) and other good and valuable consideration in hand paid, receipt of which is hereby acknowledged, CONVEYS AND WARRANTS to CCC's Town Hill Lofts, LLC, a Wyoming limited liability company, GRANTEE, whose address is 275 Veronica Lane, Suite 300, PO Box 844, Jackson, Wyoming 83001, the following described real estate (the "Property"), situated in the County of Teton, State of Wyoming, hereby releasing and waiving all rights under and by virtue of the Homestead Exemption Laws of the State of Wyoming, to-wit:

Parcel 1 (fee simple): Lots 1 and 2 of Pine Lodge Amended Addition to the Town of Jackson, according to that plat recorded in the Office of the Teton County, Wyoming Clerk on January 4, 2010 as Plat Number 1282.

PIDN Number: Lot 1: 22-41-16-34-3-06-001, Lot 2: 22-41-16-34-3-06-002

Parcel 2 (easement estate): A non-exclusive access maintenance and repair easement as set forth in that instrument at Book 733 of Photo, Pages 213-217, records of Teton County, Wyoming, subject to the terms and conditions contained therein.

Parcel 3 (easement estate): A non-exclusive grading and construction easement and an exclusive temporary construction easement as set forth in that instrument at Book 925 of Photo, Pages 1029-1039, records of Teton County, Wyoming, subject to the terms and conditions contained therein.

Including and together with all and singular the tenements, hereditaments, appurtenances and improvements thereon or thereunto belonging, but subject to taxes, reservations, covenants, encroachments, conditions, restrictions, rights-of-way and easements of record as provided for on Exhibit A.

Grantor covenants and warrants to defend title against all persons who assert claims in relation to the Property arising by, through or under Grantor. The foregoing is intended to set forth that Grantor is making a special, and not a general, warranty of title to the Property.

[EXECUTION FOLLOWS]

GRANTOR: CCC'S SNOW KING LLC
GRANTEE: CCC'S TOWN HILL LOFTS LLC
Doc 0928016 bk 945 pg 622-627 Filed At 13:03 ON 05/22/17
Sherry L. Daigle Teton County Clerk fees: 27.00
By Mary Antrobus Deputy Clerk

WITNESS the due execution and delivery of this Special Warranty Deed this 11 day of May, 2017.

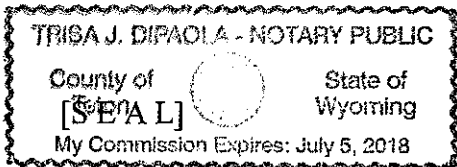
CCC's Snow King, LLC,
a Wyoming limited liability company

By: [Signature]
Name: James D. Walter
Its: Manager

STATE OF WYOMING)
) ss.
COUNTY OF TETON)

The foregoing instrument was acknowledged before me by James D. Walter, as the Manager of CCC's Snow King, LLC, a Wyoming limited liability company, this 11 day of May, 2017.

WITNESS my hand and official seal.



[Signature]
Notary Public

My commission expires: July 5, 2018

Exhibit A

Permitted Exceptions

1. Real Property Taxes for the year 2017 and subsequent years.

As to Parcel 1

2. Covenants, conditions, restrictions, reservations, easements, encroachments, ditches, roadways, rights-of-way, common areas and building set back requirements as delineated on the recorded Plat Number(s) 1282, records of Teton County, Wyoming.
3. A Contract for Purchase of Power, including the terms and conditions contained therein:

Between:	Lower Valley Power and Light, Inc.
And:	Snow King Resort, Inc., a Wyoming corporation
Recording Information:	Book 300 of Photo, Pages 1074-1075
4. Access, Utility, Roadway Maintenance and Construction Easement Agreement (sic):

Between:	Snow King Holdings, LLC, a Wyoming limited liability company
And:	Pine Glades Development, LLC, a Wyoming limited liability company
Recording Information:	Book 705 of Photo, Pages 491-503
5. Easement Agreement:

Between:	Snow King Holdings, LLC
And:	QWest Corporation, a Colorado corporation
Recording Information:	Book 714 of Photo, Pages 107-110
6. Land Use Agreement:

Recording Information:	Book 733 of Photo, Pages 189-196
------------------------	----------------------------------
7. Transfer and Allocation of Lodging Average Peak Occupancy and Building Floor Area:

Recording Information:	Book 733 of Photo, Pages 197-201A
------------------------	-----------------------------------
8. Access and Utility Easement Amendment:

Recording Information:	Book 733 of Photo, Pages 208-212
------------------------	----------------------------------
9. The terms and conditions of (beneficial) Access, Maintenance and Repair Easement Agreement:

Between:	Snow King Holdings, LLC, a Wyoming limited liability company
And:	Crystal Creek Capital, LLC, a Wyoming limited liability company
Recording Information:	Book 733 of Photo, Pages 213-217
10. Agreement for Easement:

Signature Page to Special Warranty Deed

Between: Snow King Holdings, LLC, a Wyoming limited liability company
And: Crystal Creek Capital, LLC, a Wyoming limited liability company
Recording Information: Book 733 of Photo, Pages 791-797

11. Easement, including terms and conditions contained therein:

Granted By: Crystal Creek Capital, LLC, a Wyoming limited liability company
Granted To: Lower Valley Energy
Recording Information: Book 746 of Photo, Pages 67-69

12. Amended and Restated Declaration of Covenants, Conditions and Restrictions for the Snow King Planned Resort District recorded in Book 818 of Photo, Pages 118-125.

13. Declaration of Restrictive Covenant recorded in Book 934 of Photo, Pages 814-817.

14. Amendment and Complete Restatement of Temporary Grading and Construction Easement Agreement:

Recording Information: Book 925 of Photo, Pages 1029-1039

15. Amendment and Complete Restatement of Declaration of Covenants, Conditions and Restrictions Snow King Tract B, Map T-71B recorded in Book 925 of Photo, Pages 1040-1046..

16. Easement, including terms and conditions contained therein:

Granted By: Snow King, Inc.
Granted To: Lower Valley Power and Light, Inc.
Recording Information: Book 31 of Photo, Page 227

17. Easement, including terms and conditions contained therein:

Granted By: Snow King Resort, Inc., a Wyoming Corporation
Granted To: Lower Valley Power and Light, Inc.
Recording Information: Book 298 of Photo, Page 390

18. Right-of-Way Easement:

Between: Snow King Holdings, LLC, a Wyoming limited liability company
And: Town of Jackson, a Municipal Corporation of the State of Wyoming
Recording Information: Book 703 of Photo, Pages 1021-1024

As to Parcels 2 and 3

19. Easement, including terms and conditions contained therein:

Granted By: Snow King, Inc.
Granted To: Lower Valley Power and Light, Inc.
Recording Information: Book 31 of Photo, Page 227

20. Easement, including terms and conditions contained therein:

Granted By: Snow King Resort, Inc., a Wyoming corporation
Granted To: Lower Valley Power and Light, Inc.
Recording Information: Book 298 of Photo, Page 390

21. Reservation as contained in that Access, Utility, Roadway Maintenance and Construction Easement Agreement:

Recording Information: Book 705 of Photo, Pages 491-503

As to Parcel 3 only:

22. Access, Maintenance and Repair Easement Agreement:

Between: Snow King Holdings, LLC, a Wyoming limited liability company
And: Crystal Creek Capital, LLC, a Wyoming limited liability company
Recording Information: Book 733 of Photo, Pages 213-217

23. Agreement for Easement:

Between: Snow King Holdings, LLC, a Wyoming limited liability company
And: Crystal Creek Capital, LLC, a Wyoming limited company
Recording Information: Book 733 of Photo, Pages 791-797

24. Amended and Restated Declaration of Covenants, Conditions and Restrictions recorded in Book 818 of Photo, Pages 118-125.

25. Restrictive Covenant Regarding Hotel Development, Condominium Rental Management Operations and Right of First Refusal:

Between: JMIR Snow King LLC, a Delaware limited liability company,
Grand View Development, LLC, a Wyoming limited liability company, and
Snow King Holdings, LLC, a Wyoming limited liability company
Recording Information: Book 818 of Photo, Pages 188-201

First Amendment to said Restrictive Covenant recorded in Book 858 of Photo, Pages 827-836.

26. Transfer and Allocation of Development Rights:

Between:	Snow King Holdings, LLC, a Wyoming limited liability company, and Grand View, LLC, a Wyoming limited liability company
And:	Snow King Mountain Resort, a Wyoming limited liability company
Recording Information:	Book 894 of Photo, Pages 802-808

STATE OF WYOMING * SECRETARY OF STATE
EDWARD A. BUCHANAN
BUSINESS DIVISION

2020 Carey Avenue, Cheyenne, WY 82002-0020

Phone 307-777-7311 · Fax 307-777-5339

Website: <http://soswy.state.wy.us> · Email: business@wyo.gov

Filing Information



Please note that this form CANNOT be submitted in place of your Annual Report.

Name	CCC'S Town Hill Lofts, LLC		
Filing ID	2017-000750843		
Type	Limited Liability Company	Status	Active

General Information

Old Name	Sub Status	Current
Fictitious Name	Standing - Tax	Good
	Standing - RA	Good
Sub Type	Standing - Other	Good
Formed in Wyoming	Filing Date	04/21/2017 8:02 AM
Term of Duration Perpetual	Delayed Effective Date	
	Inactive Date	

Principal Address

275 Veronica Ln Ste 300
Jackson, WY 83001

Mailing Address

PO Box 844
Jackson, WY 83001

Registered Agent Address

James D Walter
275 Veronica Ln Ste 300
PO Box 844
Jackson, WY 83001

Parties

Type	Name / Organization / Address
Organizer	James D Walter 275 Veronica Ln Ste 300, PO Box 844, Jackson, Teton County, WY 83001

Notes

Date	Recorded By	Note
------	-------------	------

Filing Information



Please note that this form CANNOT be submitted in place of your Annual Report.

Name	CCC'S Town Hill Lofts, LLC		
Filing ID	2017-000750843		
Type	Limited Liability Company	Status	Active

Most Recent Annual Report Information

Type	Original			AR Year	2018
License Tax	\$696.39	AR Exempt	N	AR ID	03380774
AR Date	3/21/2018 11:20 AM				
Web Filed	N				

Officers / Directors

Type	Name / Organization / Address
------	-------------------------------

Principal Address

275 Veronica Ln Ste 300
Jackson, WY 83001

Mailing Address

PO Box 844
Jackson, WY 83001

Annual Report History

Num	Status	Date	Year	Tax
03380774	Original	03/21/2018	2018	\$696.39

Amendment History

ID	Description	Date
See Filing ID	Initial Filing	04/21/2017

• Public Notices •

• CONTINUED PUBLICATIONS •

Jackson Hole Fire/EMS is soliciting proposals for a qualified Owner's Representative for the reconstruction project at Fire Station 1.

The Owners Representative will ensure complete understanding of the drawings and provide daily monitoring and compliance of construction activities.

Please visit www.jhfire-ems.org or www.publicpurchase.com for the complete request for proposal.

Sealed bids should be sent to Jackson Hole Fire/EMS, PO Box 901, 40 E. Pearl Avenue, Jackson, WY 83001 by September 26, 2018 at 2:00 PM.

Email unredwine@tetoncountywy.gov with any questions.
Publish: 09/12, 09/19/18

GENERAL PUBLIC NOTICES

• ESTATE PROBATE •

IN THE NINTH JUDICIAL DISTRICT COURT IN AND FOR TETON COUNTY, WYOMING

In the Matter of the Estate of)
Jolene Hansen,) Probate No. 3225
)
) Deceased

NOTICE OF PROBATE OF ESTATE TO ALL PERSONS INTERESTED IN SAID ESTATE:

You are hereby notified that on August 10, 2018, the above-captioned intestate probate was opened in the above-named court, and that on September 6, 2018 the Court appointed Matt Tracy Hansen and Jeremy Hansen as Co-Administrators of the Decedent's estate. Any action to set aside the probate must be brought within three months from the date of the first publication of this notice, or shall thereafter be forever barred. Notice is further given that all persons indebted to said decedent or to said estate are requested to make immediate payment to the above-named Co-Administrators at 1575 Juniper Drive Idaho Falls, ID 83404. Notice is further given that all creditors having claims against the decedent or the estate are required to file them in duplicate with the necessary vouchers, in the office of the Clerk of said Court, on or before three months after the date of the first publication of this notice, and if such claims are not so filed, unless otherwise allowed or paid, they will be forever barred.

Matt Tracy Hansen and Jeremy Hansen
Co-Administrators

Attorney for the Estate
R. Scott Garland
Garland & Potter, LLC
P.O. Box 4310
Jackson, WY 83001
(307) 733-0661 (Ph.)
(307) 222-0530 (Fax)
Publish: 09/18, 09/26, 10/03/18

IN THE DISTRICT COURT OF THE STATE OF WYOMING IN AND FOR THE COUNTY OF TETON NINTH JUDICIAL DISTRICT

IN THE MATTER OF THE ESTATE OF:
JEFFREY A. DAVIS,
Deceased

Probate No. 3230

NOTICE OF PROBATE

You are hereby notified that on the 10th day of September, 2018, the Last Will and Testament of Jeffrey A. Davis was admitted to probate with administration by the above named court. Any action to set aside the Will shall be filed in the Court within three (3) months from the date of the first publication of this Notice or thereafter be forever barred.

Notice is further given that all persons indebted to Jeffrey A. Davis or to Jeffrey A. Davis's Estate, are requested to make immediate payment to the undersigned in care of: M. Jason Majors, Personal Representative, P.O. Box 2922, 125 S. King Street, Suite 2A, Jackson WY 83001.

Creditors having claims against the decedent or the estate are required to file them in duplicate with the necessary vouchers in the Office of the Clerk of Court on or before three (3)

months after the date of the first publication of this notice; and if such claims are not so filed, unless otherwise allowed or paid, they will be forever barred.

DATED this 11th day of September, 2018.

M. Jason Majors
Majors Law Firm, P.C.
125 S. King Street
P.O. Box 2922
Jackson, WY 83001
(307) 733-4117 Phone
(307) 733-4227 Facsimile
Wyoming Bar Registration # 6-3789
Personal Representative
Publish: 09/18, 09/26, 10/03/18

• PUBLIC NOTICE •

NOTICE OF INTENT TO FILE APPLICATION

The Snake River Sporting Club Improvement & Service District intends to file an application for federal financial assistance with the U.S. Department of Agriculture, Rural Development, Rural Utilities Service. The project includes improvements to the sewer system/water. Any comments regarding this application should be submitted to the Snake River Sporting Club Improvement & Service District, attn: Joe Cranston, Administrator, 14885 Sporting Club Rd., Jackson WY 83001.
Publish: 09/19/18

NOTICE OF PUBLIC MEETING

The Spring Creek Improvement and Service District (ISD), Teton County, Wyoming, will conduct a public meeting at 10:00 A.M., local time, on October 5, 2018, in the Spring Creek Ranch House (upper level). The purpose of the meeting is to allow citizens to review and comment on the following project: Spring Creek Improvement and Service District Well No. 3 Project, which consists of connection of Well No. 3 to the existing water system, well pump and motor, variable frequency drive, electrical and control equipment, and chlorine disinfection equipment to meet the peak water demand in the summer months and provide a redundant water supply.

At the meeting, the Spring Creek ISD will present the design of the proposed project and will discuss the estimated cost of the improvements and the plan for funding the improvements. A plan of improvements, cost estimates, and the funding plan can also be reviewed at the office of Nelson Engineering (430 S. Cache, Jackson, WY), contact Bob Norton at (307)733-2087.

Based on current cost estimates, the Spring Creek ISD plans to borrow \$600,000 from the Wyoming Drinking Water State Revolving Loan Fund administered by the Wyoming Office of State Lands and Investments. An increase in assessments will repay the loan. The average rate increase is estimated to be approximately \$24/month per user to repay the loan. Loan terms will be 2.5% interest rate and 20 years.

Written comments are also welcome and must be received by 5:00 P.M. on October 4, 2018. Send written comments to Nelson Engineering, Attn: Bob Norton, RE: SCR ISD, P.O. Box 1599, Jackson, WY 83001.
Publish: 09/19/18

• INTENT TO SUBDIVIDE •

NOTICE OF INTENT TO SUBDIVIDE

Notice is hereby given that, in accordance with § 18-5-306 Wyoming Statutes, Big Mountain Enterprises, LLC intends to apply for a permit to subdivide in the Town of Jackson. A public hearing for said permit will occur at a regular meeting of the Town Council at the Jackson Town Hall. Please contact the Town of Jackson Planning Office at 733-0440 for scheduled meeting dates. The proposed subdivision contains 6 condominium units. The project is located on 0.17 acres, (generally) described as Lot 15, Block 2, of the Cache Creek Addition to the Town of Jackson and is located within the NW ¼ NW ¼ of Section 34, Township 41N, Range 116W. The site is situated one block south and half a block east of the Town Square. The street address is 115 E Pearl Avenue. The name of the subdivision is proposed to be 115 E. Pearl Condominiums.
Publish: 09/19, 09/26/18

Notice of Intent to Subdivide

Notice is hereby given that, in accordance with § 18-5-306 Wyoming Statutes, the owner of Lot 1, Pine Lodge Amended Addition, Plat No. 1257, recorded in the Office of the Clerk of Teton County Wyoming, intends to apply for subdivision permit to subdivide said Lot 1 into 37 condominium units.

This subdivision of said Lot 1 will be known as One Town Hill Condominium Addition to the Town of Jackson. The One Town Hill Condominium Addition is located in the NW1/4SW1/4, Sec. 34, Township 41N, Range 116W, in the Town of Jackson Corporate Limits, and is accessed from South Cache Street. A public hearing for said subdivision permit will occur at a regular meeting of the Teton County Board of County Commissioners at the Teton County Administration Building. Please contact the Teton County Planning Office at 733-3959 for scheduled meeting dates.
Publish: 09/19, 09/26/18

Notice of Intent for Plat
Notice is hereby given that, in accordance with § 18-5-306 Wyoming Statutes, the owner of Lots 11 and 12, Block 2, of the Town of Wilson, Plat No. 104, recorded in the Office of the Clerk of Teton County Wyoming on December 5th, 1911, intends to Plat said Lots. The purpose of the new Plat is to complete a boundary adjustment between Lots 11 and 12. The lot sizes will not be altered. Lots 11 and 12 take access from 2nd Street in Wilson and/or a public alley as depicted on Plat No. 104. A public hearing for said subdivision permit will occur at a regular meeting of the Teton County Board of County Commissioners at the Teton County Administration Building. Please contact the Teton County Planning Office at 733-3959 for scheduled meeting dates.
Publish: 09/19, 09/26/18

• CONTINUED PUBLICATIONS •

1994 Kenworth dump truck
VIN:1XKDD89X4RS631339
Fees Due: \$5,500.00

1992 Fleetwood Terry
VIN:1EA1T262XN245814
Fees Due: \$5,500.00

Auction will be held on
September 26, 2018 @
1175 S HWY 89
Jackson, WY 83001
Publish: 09/12, 09/19/18

WYOMING DEPARTMENT OF TRANSPORTATION CHEYENNE, WYOMING NOTICE OF ACCEPTANCE OF AND FINAL SETTLEMENT FOR HIGHWAY WORK

Notice is hereby given that the State Transportation Commission of Wyoming has accepted as completed according to plans, specifications and rules governing the same work performed under that certain contract between the State of Wyoming, acting through said Commission, and Wadsworth Brothers Construction, Inc. The Contractor, on Highway Project Number N104006, N104065, & N104078 in Teton County, consisting of milling, grading, placing crushed base and bituminous pavement surfacing, concrete pavement, structure, sidewalk, curb and gutter, electrical and miscellaneous work, and the Contractor is entitled to final settlement therefore; that the Director of the Department of Transportation will cause said Contractor to be paid the full amount due him under said contract on October 16, 2018.

The date of the first publication of this Notice is September 5, 2018.

STATE TRANSPORTATION COMMISSION OF WYOMING

By: _____
Caryn Erickson
Senior Budget Analyst
Budget Program
Publish: 09/05, 09/12, 09/19/18

The Jackson Hole Airport Board (the "Board") is soliciting qualifications and experience information for its use in selecting a principal consultant to provide certain engineering and associated planning services at the Jackson Hole Airport, Jackson, Wyoming (the "Airport"). The engineering services contract will be for a five (5) year term, beginning on December 19, 2018.

Proposal information may be obtained at the office of the Executive Director of the Jackson Hole Airport by contacting Kaitlin Perkins at kaitlin.perkins@jairport.org or 307-733-7695.

Proposals must be received at the Administration Office attention Jim Elwood, Executive Director Jackson Hole Airport, Airport Terminal Building, 1250 E. Airport Rd., Jackson, Wyoming 83001, by 3:00 p.m. local time on October 5th, 2018.
Publish: 09/05, 09/12, 09/19, 09/26, 10/03/18

READ LOCAL

Anytime, Anywhere

Subscribe today and read the digital replica Jackson Hole News&Guide e-edition on your phone, tablet or browser, anytime and anywhere.



• Public Notices •

activities include construction of a new entrance road, parking area, pathways and restrooms. One road crossing and grading around the perimeter of the developed area would result in a loss of 0.02 acre of wetland adjacent to the Snake River. Per Teton County's regulations, impacted wetlands would be mitigated onsite at a ratio of 2:1.

Requests for information about the proposed water quality certification should be directed to Eric Hargett by email (erichargett@wydo.gov) or phone (307-777-8701). Comments must be addressed to Eric Hargett, Wyoming DEQ/WQD, 200 W. 17th Street - 4TH floor, Cheyenne, WY, 82002, and be postmarked on or before 5:00 p.m. on October 10, 2018 to be considered. Phone or email comments will not be accepted. Published 09/26/18

NOTICE OF INTENT TO ADOPT
STATEMENT OF INVESTMENT POLICY

Notice is hereby given that the Skyline Improvement and Service District (the "District") intends to adopt a Statement of Investment Policy which permits the District to invest its funds in bank deposits, money market accounts, certificates of deposits and commingled funds, including but not limited to the Wyoming Government Investment Fund.

The proposed policy will be available for public comment for forty-five (45) days, beginning September 26th, 2018 through November 10th, 2018. Copies of the proposed policy can be obtained by written request from the District at PO Box 3601, Jackson, WY 83001, or at office@skylineranchlisd.com. All comments must be made in writing and delivered to PO Box 3601, Jackson, WY 83001, or at office@skylineranchlisd.com.

A public hearing will be held on the proposed policy on November 13th, 2018 at 4:00 p.m. at the Berkshire Hathaway Office, 138 N. Cache Street, Jackson. Interested persons are invited to appear and give testimony and comment. The policy is being adopted pursuant to Wyoming Statute sections 9-4-831(h) and 16-3-103.

Skyline Improvement and Service District
Kurt Harland, President
Published: 09/26/18

Notice of Proposed Wyoming Department of Environmental Quality
Underground Injection Control Permit

The Wyoming Department of Environmental Quality's (DEQ) Underground Injection Control (UIC) Program regulates certain discharges of pollutants into ground waters of the State. Operators of these discharges are required to receive coverage under a UIC permit. The purpose of this notice is to inform the public that the UIC Program is proposing the issuance of permit modification 18-209 for the Old West Cabins septic system. The permit applicant is Mr. Laurence Huhn, P.O. Box 546, Jackson, WY, 83001. Old West Cabins is located in the W4SW4, Section 27, Township 40 North, Range 116 West of the 6th Principal Meridian, Teton County.

The public comment period begins September 26, 2018, and ends October 25, 2018. DEQ has prepared a supplemental on-line public notice that is available at the DEQ's website <http://deq.wyoming.gov/public-notices/>. The website provides electronic access to a copy of the proposed permit.

During the public comment period, any interested person may submit written comments on the draft permit and may request a public hearing be held. Requests for public hearings must be made in writing and shall indicate the name and full mailing address of the individual requesting a hearing, the interest that individual has in the project, and the grounds for holding a public hearing. All written comments and requests received prior to 5:00 P.M. October 25, 2018 in the Cheyenne office will be considered. Comments submitted by email will not be considered. Written comments may be directed to John Passehl, Geological Supervisor, Water Quality Division, Department of Environmental Quality, 200 West 17th Street, 2nd Floor, Cheyenne, Wyoming 82002 or by fax at (307) 635-1784.

Requests for a contested case hearing on a permit issuance, denial, revocation, termination, or other final department action appealable to the Council, must be made in writing

to the chairman of the Environmental Quality Council and the DEQ director at the address above and state the grounds for the request pursuant to the Wyoming Department of Environmental Quality Rules of Practice and Procedure. Published: 09/26/18

• CONTINUED PUBLICATIONS •

The Jackson Hole Airport Board (the "Board") is soliciting qualifications and experience information for its use in selecting a principal consultant to provide certain engineering and associated planning services at the Jackson Hole Airport, Jackson, Wyoming (the "Airport"). The engineering services contract will be for a five (5) year term, beginning on December 19, 2018.

Proposal information may be obtained at the office of the Executive Director of the Jackson Hole Airport by contacting Kaitlin Perkins at kaitlin.perkins@jhaairport.org or 307-733-7695.

Proposals must be received at the Administration Office attention Jim Elwood, Executive Director Jackson Hole Airport, Airport Terminal Building, 1250 E. Airport Rd., Jackson, Wyoming 83001, by 3:00 p.m. local time on October 5th, 2018. Published: 09/05, 09/12, 09/19, 09/26, 10/03/18

IN THE NINTH JUDICIAL DISTRICT COURT
IN AND FOR TETON COUNTY, WYOMING

In the Matter of the Estate of)
Jolene Hansen,) Probate No. 3225
)
) Deceased

NOTICE OF PROBATE OF ESTATE
TO ALL PERSONS INTERESTED IN SAID ESTATE:

You are hereby notified that on August 10, 2018, the above-captioned intestate probate was opened in the above-named court, and that on September 6, 2018 the Court appointed Matt Tracy Hansen and Jeremy Hansen as Co-Administrators of the Decedent's estate. Any action to set aside the probate must be brought within three months from the date of the first publication of this notice, or shall thereafter be forever barred. Notice is further given that all persons indebted to said decedent or to said estate are requested to make immediate payment to the above-named Co-Administrators at 1575 Juniper Drive Idaho Falls, ID 83404. Notice is further given that all creditors having claims against the decedent or the estate are required to file them in duplicate with the necessary vouchers, in the office of the Clerk of said Court, on or before three months after the date of the first publication of this notice, and if such claims are not so filed, unless otherwise allowed or paid, they will be forever barred.

Matt Tracy Hansen and Jeremy Hansen
Co-Administrators

Attorney for the Estate
R. Scott Garland
Garland & Potter, LLC
P.O. Box 4310
Jackson, WY 83001
(307) 733-0661 (Ph.)
(307) 222-0530 (Fax)
Published: 09/18, 09/26, 10/03/18

IN THE DISTRICT COURT OF THE STATE OF WYOMING
IN AND FOR THE COUNTY OF TETON
NINTH JUDICIAL DISTRICT

IN THE MATTER OF THE ESTATE OF:
JEFFREY A. DAVIS,
Deceased

Probate No.: 3230

NOTICE OF PROBATE

You are hereby notified that on the 10th day of September, 2018, the Last Will and Testament of Jeffrey A. Davis was admitted to probate with administration by the above named

court. Any action to set aside the Will shall be filed in the Court within three (3) months from the date of the first publication of this Notice or thereafter be forever barred.

Notice is further given that all persons indebted to Jeffrey A. Davis or to Jeffrey A. Davis's Estate, are requested to make immediate payment to the undersigned in care of: M. Jason Majors, Personal Representative, P.O. Box 2922, 125 S. King Street, Suite 2A, Jackson WY 83001.

Creditors having claims against the decedent or the estate are required to file them in duplicate with the necessary vouchers in the Office of the Clerk of Court on or before three (3) months after the date of the first publication of this notice; and if such claims are not so filed, unless otherwise allowed or paid, they will be forever barred.

DATED this 11th day of September, 2018.

M. Jason Majors
Majors Law Firm, P.C.
125 S. King Street
P.O. Box 2922
Jackson, WY 83001
(307) 733-4117 Phone
(307) 733-4227 Facsimile
Wyoming Bar Registration # 6-3789
Personal Representative

Published: 09/19, 09/26, 10/03/18

NOTICE OF INTENT TO SUBDIVIDE

Notice is hereby given that, in accordance with §18-5-306 Wyoming Statutes, Big Mountain Enterprises, LLC intends to apply for a permit to subdivide in the Town of Jackson. A public hearing for said permit will occur at a regular meeting of the Town Council at the Jackson Town Hall. Please contact the Town of Jackson Planning Office at 733-0440 for scheduled meeting dates. The proposed subdivision contains 6 condominium units. The project is located on 0.17 acres, (generally) described as Lot 15, Block 2, of the Cache Creek Addition to the Town of Jackson and is located within the NW ¼ NW ¼ of Section 34, Township 41N, Range 116W. The site is situated one block south and half a block east of the Town Square. The street address is 115 E Pearl Avenue. The name of the subdivision is proposed to be 115 E. Pearl Condominiums. Published: 09/18, 09/26/18

Notice of Intent to Subdivide

Notice is hereby given that, in accordance with § 18-5-306 Wyoming Statutes, the owner of Lot 1, Pine Lodge Amended Addition, Plat No. 1257, recorded in the Office of the Clerk of Teton County Wyoming, intends to apply for subdivision permit to subdivide said Lot 1 into 37 condominium units. This subdivision of said Lot 1 will be known as One Town Hill Condominium Addition to the Town of Jackson. The One Town Hill Condominium Addition is located in the NW¼4SW¼4, Sec. 34, Township 41N, Range 116W, in the Town of Jackson Corporate Limits, and is accessed from South Cache Street. A public hearing for said subdivision permit will occur at a regular meeting of the Teton County Board of County Commissioners at the Teton County Administration Building. Please contact the Teton County Planning Office at 733-3959 for scheduled meeting dates. Published: 09/19, 09/26/18

Notice of Intent for Plat
Notice is hereby given that, in accordance with § 18-5-306 Wyoming Statutes, the owner of Lots 11 and 12, Block 2, of the Town of Wilson, Plat No. 104, recorded in the Office of the Clerk of Teton County Wyoming on December 6th, 1911, intends to Plat said Lots. The purpose of the new Plat is to complete a boundary adjustment between Lots 11 and 12. The lot sizes will not be altered. Lots 11 and 12 take access from 2nd Street in Wilson and/or a public alley as depicted on Plat No. 104. A public hearing for said subdivision permit will occur at a regular meeting of the Teton County Board of County Commissioners at the Teton County Administration Building. Please contact the Teton County Planning Office at 733-3959 for scheduled meeting dates. Published: 09/19, 09/26/18

WE'VE GOT AN EASIER WAY TO PLACE YOUR ADS

Start Here!


www.jhnewsandguide.com/classifieds

PLACE YOUR CLASSIFIED ADS

ONLINE

24/7

- Type your own text and select classified categories
- Useful tips to help create effective ads
- Preview different display options



Guarantee

SG 08010264

SUBJECT TO THE EXCLUSIONS FROM COVERAGE, THE LIMITS OF LIABILITY AND OTHER PROVISIONS OF THE CONDITIONS AND STIPULATIONS HERETO ANNEXED AND MADE A PART OF THIS GUARANTEE, AND SUBJECT TO THE FURTHER EXCLUSION AND LIMITATION THAT NO GUARANTEE IS GIVEN NOR LIABILITY ASSUMED WITH RESPECT TO THE IDENTITY OF ANY PARTY NAMED OR REFERRED TO IN SCHEDULE A OR WITH RESPECT TO THE VALIDITY, LEGAL EFFECT OR PRIORITY OF ANY MATTER SHOWN THEREIN. Old Republic National Title Insurance Company, a Minnesota corporation, herein called the Company GUARANTEES the Assured named in Schedule A, against actual monetary loss or damage not exceeding the liability amount stated in Schedule A which the Assured shall sustain by reason of any incorrectness in the assurances set forth in Schedule A.

In witness whereof, Old Republic National Title Insurance Company has caused its corporate name and seal to be hereunto affixed by its duly authorized officers, the Guarantee to become valid when countersigned on Schedule A by an authorized officer or agent of the Company.

Issued through the Office of:

Jackson Hole Title & Escrow

Authorized Signature

OLD REPUBLIC NATIONAL TITLE INSURANCE COMPANY

A Stock Company

400 Second Avenue South, Minneapolis, Minnesota 55401

(612) 371-1111

By

President

Attest

Secretary

GUARANTEE CONDITIONS AND STIPULATIONS

1. Definition of Terms.

The following terms when used in the Guarantee mean:

- (a) the "Assured": the party or parties named as the Assured in this Guarantee, or on a supplemental writing executed by the Company.
- (b) "land": the land described or referred to in Schedule (A)(C) or in Part 2, and improvements affixed thereto which by law constitute real property. The term "land" does not include any property beyond the lines of the area described or referred to in Schedule (A)(C) or in Part 2, nor any right, title, interest, estate or easement in abutting streets, roads, avenues, alleys, lanes, ways or waterways.
- (c) "mortgage": mortgage, deed of trust, trust deed, or other security instrument.
- (d) "public records": records established under state statutes at Date of Guarantee for the purpose of imparting constructive notice of matters relating to real property to purchasers for value and without knowledge.
- (e) "date": the effective date.

2. Exclusions from Coverage of this Guarantee.

The Company assumes no liability for loss or damage by reason of the following:

- (a) Taxes or assessments which are not shown as existing liens by the records of any taxing authority that levies taxes or assessments on real property or by the public records.
- (b) (1) Unpatented mining claims; (2) reservations or exceptions in patents or in Acts authorizing the issuance thereof; (3) water rights, claims or title to water: whether or not the matters excluded by (1), (2) or (3) are shown by the public records.
- (c) Assurances to title to any property beyond the lines of the land expressly described in the description set forth in Schedule (A)(C) or in Part 2 of this Guarantee, or title to streets, roads, avenues, alleys, lanes, ways or waterways in which such land abuts, or the right to maintain therein vaults, tunnels, ramps or any other structure or improvement; or any rights or easements therein unless such property, rights or easements are expressly and specifically set forth in said description.
- (d) (1) Defects, liens, encumbrances, or adverse claims against the title, if assurances are provided as to such title, and as limited by such assurances.

(2) Defects, liens, encumbrances, adverse claims or other matters (a) whether or not shown by the public records, and which are created, suffered, assumed or agreed to by one or more of the Assureds; (b) which result in no loss to the Assured; or (c) which do not result in the invalidity or potential invalidity of any judicial or non-judicial proceeding which is within the scope and purpose of assurances provided.

3. Notice of Claim to be Given by Assured Claimant.

An Assured shall notify the Company promptly in writing in case any knowledge shall come to an Assured hereunder of any claim of title or interest which is adverse to the title to the estate or interest, as stated herein, and which might cause loss or damage for which the Company may be liable by virtue of this Guarantee. If prompt notice shall not be given to the Company, then all liability of the Company shall terminate with regard to the matter or matters for which such prompt notice is required; provided, however, that failure to notify the Company shall in no case prejudice the rights of any Assured under this Guarantee unless the Company shall be prejudiced by such failure and then only to the extent of the prejudice.

4. No Duty to Defend or Prosecute.

The Company shall have no duty to defend or prosecute any action or proceeding to which the Assured is a party, notwithstanding the nature of any allegation in such action or proceeding.

5. Company's Option to Defend or Prosecute Actions; Duty of Assured Claimant to Cooperate.

Even though the Company has no duty to defend or prosecute as set forth in Paragraph 4 above:

- (a) The Company shall have the right, at its sole option and cost, to institute and prosecute any action or proceeding, interpose a defense, as limited in (b), or to do any other act which in its opinion may be necessary or desirable to establish the title

to the estate or interest as stated herein, or to establish the lien rights of the Assured, or to prevent or reduce loss or damage to the Assured. The Company may take any appropriate action under the terms of this Guarantee, whether or not it shall be liable hereunder, and shall not thereby concede liability or waive any provision of this Guarantee. If the Company shall exercise its rights under this paragraph, it shall do so diligently.

- (b) If the Company elects to exercise its options as stated in Paragraph 5(a) the Company shall have the rights to select counsel of its choice (subject to the right of such Assured to object for reasonable cause) to represent the Assured and shall not be liable for and will not pay the fees of any other counsel, nor will the Company pay any fees, costs or expenses incurred by an Assured in the defense of those causes of action which allege matters not covered by this Guarantee.
- (c) Whenever the Company shall have brought an action or interposed a defense as permitted by the provisions of this Guarantee, the Company may pursue any litigation to final determination by a court of competent jurisdiction and expressly reserves the right, in its sole discretion, to appeal from an adverse judgment or order.
- (d) In all cases where this Guarantee permits the Company to prosecute or provide for the defense of any action or proceeding, the Assured hereunder shall secure to the Company the right to prosecute or provide defense of any action or proceeding, and all appeals therein, and permit the Company to use, at its option, the name of such Assured for this purpose. Whenever requested by the Company, an Assured, at the Company's expense, shall give the Company all reasonable aid in any action or proceeding, securing evidence, obtaining witnesses, prosecuting or defending the action or lawful act which in the opinion of the Company may be necessary or desirable to establish the title to the estate or interest as stated herein, or to establish the lien rights of the Assured. If the Company is prejudiced by the failure of the Assured to furnish the required cooperation, the Company's obligations to the Assured under the Guarantee shall terminate.

6. Proof of Loss or Damage.

In addition to and after the notices required under Section 3 of these Conditions and Stipulations have been provided to the Company, a proof of loss or damage signed and sworn to by the Assured shall be furnished to the Company within 90 days after the Assured shall ascertain the facts giving rise to the loss or damage. The proof of loss or damage shall describe the matters covered by this Guarantee which constitute the basis of loss or damage and shall state, to the extent possible, the basis of calculating the amount of the loss or damage. If the Company is prejudiced by the failure of the Assured to provide the required proof of loss or damage, the Company's obligation to such assured under the Guarantee shall terminate. In addition, the Assured may reasonably be required to submit to examination under oath by any authorized representative of the Company and shall produce for examination, inspection and copying, at such reasonable times and places as may be designated by any authorized representative of the company, all records, books, ledgers, checks, correspondence and memoranda, whether bearing a date before or after Date of Guarantee, which reasonably pertain to the loss or damage. Further, if requested by any authorized representative of the Company, the Assured shall grant its permission, in writing, for any authorized representative of the Company to examine, inspect and copy all records, books, ledgers, checks, correspondence and memoranda in the custody or control of a third party, which reasonably pertain to the loss or damage. All information designated as confidential by the Assured provided to the Company pursuant to this Section shall not be disclosed to others unless, in the reasonable judgment of the Company, it is necessary in the administration of the claim. Failure of the Assured to submit for examination under oath, produce other reasonably requested information or grant permission to secure reasonably necessary information from third parties as required in the above paragraph, unless prohibited by law or governmental regulation, shall terminate any liability of the Company under this Guarantee to the Assured for that claim.

7. Options to Pay or Otherwise Settle Claims: Termination of Liability.

In case of a claim under this Guarantee, the Company shall have the following additional options:

- (a) To Pay or Tender Payment of the Amount of Liability or to Purchase the Indebtedness.
The Company shall have the option to pay or settle or compromise for or in the name of the Assured any claim which could result in loss to the Assured within the coverage of this Guarantee, or to pay the full amount of this Guarantee or, if this Guarantee is issued for the benefit of a holder of a mortgage or a lienholder, the Company shall have the option to purchase the indebtedness secured by said mortgage or said lien for the amount owing thereon, together with any costs, reasonable attorneys' fees and expenses incurred by the Assured claimant which were authorized by the Company up to the time of purchase. Such purchase, payment or tender of payment of the full amount of the Guarantee shall terminate all liability of the Company hereunder. In the event after notice of claim has been given to the Company by the Assured the Company offers to purchase the indebtedness,

the owner of such indebtedness shall transfer and assign said indebtedness, together with any collateral security, to the Company upon payment of the purchase price.

Upon the exercise by the Company of the option provided for in Paragraph (a) the Company's obligation to the Assured under this Guarantee for the claimed loss or damage, other than to make the payment required in that paragraph, shall terminate, including any obligation to continue the defense or prosecution of any litigation for which the Company has exercised its options under Paragraph 5, and the Guarantee shall be surrendered to the Company for cancellation.

(b) To Pay or Otherwise Settle With Parties Other Than the Assured or With the Assured Claimant.

To pay or otherwise settle with other parties for or in the name of an Assured claimant any claim assured against under this Guarantee, together with any costs, attorneys' fees and expenses incurred by the Assured claimant which were authorized by the Company up to the time of payment and which the Company is obligated to pay.

Upon the exercise by the Company of the option provided for in Paragraph (b) the Company's obligations to the Assured under this Guarantee for the claimed loss or damage, other than to make the payment required in that paragraph, shall terminate, including any obligation to continue the defense or prosecution of any litigation for which the Company has exercised its options under Paragraph 5.

8. Determination and Extent of Liability.

This Guarantee is a contract of indemnity against actual monetary loss or damage sustained or incurred by the Assured claimant who has suffered loss or damage by reason of reliance upon the assurances set forth in this Guarantee and only to the extent herein described, and subject to the exclusions stated in Paragraph 2.

The liability of the Company under this Guarantee to the Assured shall not exceed the least of:

- (a) the amount of liability stated in Schedule A;
- (b) the amount of the unpaid principal indebtedness secured by the mortgage of an Assured mortgagee, as limited or provided under Section 7 of these Conditions and Stipulations or as reduced under Section 10 of these Conditions and Stipulations, at the time the loss or damage assured against by this Guarantee occurs, together with interest thereon; or
- (c) the difference between the value of the estate or interest covered hereby as stated herein and the value of the estate or interest subject to the defect, lien or encumbrance assured against by this Guarantee.

9. Limitation of Liability.

- (a) If the Company establishes the title, or removes the alleged defect, lien or encumbrance, or cures the any other matter assured against by this Guarantee in a reasonably diligent manner by any method, including litigation and the completion of any appeals therefrom, it shall have fully performed its obligations with respect to that matter and shall not be liable for any loss or damage caused thereby.
- (b) In the event of any litigation by the Company or with the Company's consent, the Company shall have no liability for loss or damage until there has been a final determination by a court of competent jurisdiction, and disposition of all appeals therefrom, adverse to the title, as stated herein.
- (c) The Company shall not be liable for loss or damage to any Assured for liability voluntarily assumed by the Assured in settling any claim or suit without the prior written consent of the Company.

10. Reduction of Liability or Termination of Liability.

All payments under this Guarantee, except payments made for costs, attorneys' fees and expenses pursuant to Paragraph 5 shall reduce the amount of liability pro tanto.

11. Payment of Loss.

- (a) No payment shall be made without producing this Guarantee for endorsement of the payment unless the Guarantee has been lost or destroyed, in which case proof of loss or destruction shall be furnished to the satisfaction of the Company.
- (b) When liability and the extent of loss or damage has been definitely fixed in accordance with these Conditions and Stipulations, the loss or damage shall be payable within 30 days thereafter.

12. Subrogation Upon Payment or Settlement.

Whenever the Company shall have settled and paid a claim under this Guarantee, all right of subrogation shall vest in the Company unaffected by any act of the Assured claimant.

The Company shall be subrogated to and be entitled to all rights and remedies which the Assured would have had against any person or property in respect to the claim had this Guarantee not been issued. If requested by the Company, the insured claimant shall transfer to the Company all rights and remedies against any person or property necessary in order to perfect this right of subrogation. The Assured shall permit the Company to sue, compromise or settle in the name of the Assured and to use the name of the Assured in any transaction or litigation involving these rights or remedies.

If a payment on account of a claim does not fully cover the loss of the Assured the Company shall be subrogated to all rights and remedies of the Assured after the Assured shall have recovered its principal, interest, and costs of collection.

13. Arbitration.

Unless prohibited by applicable law, either the Company or the Assured may demand arbitration pursuant to the Title Insurance Arbitration Rules of the American Arbitration Association. Arbitrable matters may include, but are not limited to, any controversy or claim between the Company and the Assured arising out of or relating to this Guarantee, any service of the Company in connection with its issuance or the breach of a Guarantee provision or other obligation. All arbitrable matters when the Amount of Liability is \$1,000,000 or less shall be arbitrated at the option of either the Company or the Assured. All arbitrable matters when the Amount of Liability is in excess of \$1,000,000 shall be arbitrated only when agreed to by both the Company and the Assured. The Rules in effect at Date of Guarantee shall be binding upon the parties. The award may include attorneys' fees only if the laws of the state in which the land is located permits a court to award attorneys' fees to a prevailing party. Judgment upon the award rendered by the Arbitrator(s) may be entered in any court having jurisdiction thereof.

The law of the situs of the land shall apply to an arbitration under the Title Insurance Arbitration Rules.

A copy of the Rules may be obtained from the Company upon request.

14. Liability Limited to this Guarantee; Guarantee Entire Contract.

- (a) This Guarantee together with all endorsements, if any, attached hereto by the Company is the entire Guarantee and contract between the Assured and the Company. In interpreting any provision of this Guarantee, this Guarantee shall be construed as a whole.
- (b) Any claim of loss or damage, whether or not based on negligence, or any action asserting such claim, shall be restricted to this Guarantee.
- (c) No amendment of or endorsement to this Guarantee can be made except by a writing endorsed hereon or attached hereto signed by either the President, a Vice President, the Secretary, an Assistant Secretary, or validating officer or authorized signatory of the Company.

15. Notices, Where Sent.

All notices required to be given the Company and any statement in writing required to be furnished the Company shall include the number of this Guarantee and shall be addressed to: Old Republic National Title Insurance Company, 400 Second Avenue South, Minneapolis, Minnesota 55401, (612) 371-1111.



OLD REPUBLIC NATIONAL TITLE INSURANCE COMPANY

Full Recorded Owner Guarantee - Wyoming

Schedule A

File No.	Liability	Fee	Reference	Guarantee No.
698614JAC	\$1,000.00	\$250.00	CCC's Town Hill Lofts, LLC FROG	SG 08010264

1. Name of Assured: Crystal Creek Captial Real Estate Advisors, LLC
2. Date of Guarantee: 09/10/2018 at 8:00 A.M.
3. The estate or interest in the land hereinafter described is: Fee Simple.
4. Title to said or estate or interest at the Date hereof is vested in:

CCC's Town Hill Lofts, LLC, a Wyoming limited liability company
5. The land referred to in this Guarantee is situated in the County of Teton, State of Wyoming and is described as follows:

Lot 1 of Pine Lodge Amended Addition to the Town of Jackson, Teton County, Wyoming, according to that plat recorded in the Office of the Teton County Clerk on January 4, 2010 as Plat Number 1282.



OLD REPUBLIC NATIONAL TITLE INSURANCE COMPANY

Full Recorded Owner Guarantee - Wyoming

Schedule B-I Exceptions/Recorded Documents

File No.	Liability	Fee	Reference	Guarantee No.
698614JAC	\$1,000.00	\$250.00	CCC's Town Hill Lofts, LLC FROG	SG 08010264

As of the Date of this Guarantee, the following exceptions reference all recorded documents which may affect title to the herein described land:

1. Covenants, conditions, restrictions, reservations, easements, encroachments, ditches, roadways, rights-of-way, common areas and building set back requirements as delineated on the recorded Plat Number(s) 1282, records of Teton County, Wyoming.
2. A Contract for Purchase of Power, including the terms and conditions contained therein:
Between: Lower Valley Power and Light, Inc.
And: Snow King Resort, Inc., a Wyoming corporation
Recorded:
Recording Information: Book 300 of Photo, Pages 1074-1075
3. Access, Utility, Roadway Maintenance and Construction Easement Agreement (sic):
Between: Snow King Holdings, LLC, a Wyoming limited liability company
And: Pine Glades Development, LLC, a Wyoming limited liability company
Recording Information: Book 705 of Photo, Pages 491-503
4. Easement Agreement:
Between: Snow King Holdings, LLC
And: QWest Corporation, a Colorado corporation
Recording Information: Book 714 of Photo, Pages 107-110
5. Land Use Agreement:
Recording Information: Book 733 of Photo, Pages 189-196
6. Transfer and Allocation of Lodging Average Peak Occupancy and Building Floor Area:
Recording Information: Book 733 of Photo, Pages 197-201A
7. Access and Utility Easement Amendment:
Recording Information: Book 733 of Photo, Pages 208-212



OLD REPUBLIC NATIONAL TITLE INSURANCE COMPANY

Full Recorded Owner Guarantee - Wyoming

Schedule B-I Exceptions/Recorded Documents

File No.	Liability	Fee	Reference	Guarantee No.
698614JAC	\$1,000.00	\$250.00	CCC's Town Hill Lofts, LLC FROG	SG 08010264

As of the Date of this Guarantee, the following exceptions reference all recorded documents which may affect title to the herein described land:

8. The terms and conditions of (beneficial) Access, Maintenance and Repair Easement Agreement:
Between: Snow King Holdings, LLC, a Wyoming limited liability company
And: Crystal Creek Capital, LLC, a Wyoming limited liability company
Recording Information: Book 733 of Photo, Pages 213-217
9. Agreement for Easement:
Between: Snow King Holdings, LLC, a Wyoming limited liability company
And: Crystal Creek Capital, LLC, a Wyoming limited liability company
Recording Information: Book 733 of Photo, Pages 791-797
10. An easement, including terms and conditions contained therein:
Between: Lower Valley Power and Light, Inc.
And: Crystal Creek Capital, LLC, a Wyoming limited liability company
For: Natural Gas Pipeline
Recording Information: Book 746 of Photo, Pages 67-69
11. Amended and Restated Declaration of Covenants, Conditions and Restrictions for the Snow King Planned Resort District recorded in Book 818 of Photo, Pages 118-125, but omitting any covenant, condition or restriction based on race, color, religion, sex, handicap, familial status, or national origin to the extent that such covenants, conditions or restrictions violate 42 USC 3604(c).
12. Declaration of Restrictive Covenant recorded in Book 934 of Photo, Pages 814-817, but omitting any covenant, condition or restriction based on race, color, religion, sex, handicap, familial status, or national origin to the extent that such covenants, conditions or restrictions violate 42 USC 3604(c).
13. Amendment and Complete Restatement of Temporary Grading and Construction Easment Agreement:
Recording Information: Book 925 of Photo, Pages 1029-1039
14. Amendment and Complete Restatement of Declaration of Covenants, Conditions and Restrictions Snow King Tract B, Map T-71B recorded in Book 925 of Photo, Pages 1040-1046, but omitting any covenant, condition or restriction based on race, color, religion, sex, handicap, familial status, or national origin to the extent that such covenants, conditions or restrictions violate 42 USC 3604(c).



OLD REPUBLIC NATIONAL TITLE INSURANCE COMPANY

Full Recorded Owner Guarantee - Wyoming

Schedule B-I Exceptions/Recorded Documents

File No.	Liability	Fee	Reference	Guarantee No.
698614JAC	\$1,000.00	\$250.00	CCC's Town Hill Lofts, LLC FROG	SG 08010264

As of the Date of this Guarantee, the following exceptions reference all recorded documents which may affect title to the herein described land:

15. Easement, including terms and conditions contained therein:
Granted By: Snow King, Inc.
Granted To: Lower Valley Power and Light, Inc.
For: Construction, operation and maintenance of electric lines and other incidental purposes
Recording Information: Book 31 of Photo, Page 227
16. Easement, including terms and conditions contained therein:
Granted By: Snow King Resort, Inc., a Wyoming Corporation
Granted To: Lower Valley Power and Light, Inc.
For: Construction, operation and maintenance of electric lines and other incidental purposes
Recording Information: Book 298 of Photo, Page 390
17. Right-of-Way Easement:
Between: Snow King Holdings, LLC, a Wyoming limited liability company
And: Town of Jackson, a Municipal Corporation of the State of Wyoming
Recording Information: Book 703 of Photo, Pages 1021-1024
18. Encroachment Agreement:
Between: CCC's Town Hill Lofts, LLC, a Wyoming limited liability company
And: Town of Jackson, Wyoming
Recording Information: Book 945 of Photo, Pages 742-756
19. Easement, including terms and conditions contained therein;
Granted By: CCC's Town Hill Lofts, LLC, a Wyoming limited liability company
Granted To: Lower Valley Energy
For: Construction, operation and maintenance of electric distribution circuits
Recording Information: Doc 0931596



OLD REPUBLIC NATIONAL TITLE INSURANCE COMPANY

Full Recorded Owner Guarantee - Wyoming

Schedule B-I Exceptions/Recorded Documents

File No.	Liability	Fee	Reference	Guarantee No.
698614JAC	\$1,000.00	\$250.00	CCC's Town Hill Lofts, LLC FROG	SG 08010264

As of the Date of this Guarantee, the following exceptions reference all recorded documents which may affect title to the herein described land:

20. **Mortgage** dated May 22, 2017, to secure an original indebtedness of \$17,325,700.00, and any other amounts and/or obligations secured thereby.
Recorded: 05/22/2017, in Book 945 of Photo, Page(s) 628-668A
Mortgagor: CCC's Town Hill Lofts, LLC, a Wyoming limited liability company
Mortgagee: Frost Bank, a Texas state banking corporation
21. Financing Statement, indicating a Security Agreement:
Debtor: CCC's Town Hill Lofts, LLC
Secured Party: Frost Bank
Recorded: May 22, 2017
Recording Information: Book 945 of Photo, Pages 674-679



OLD REPUBLIC NATIONAL TITLE INSURANCE COMPANY

Full Recorded Owner Guarantee - Wyoming

Schedule B-II Informational Notes

File No.	Liability	Fee	Reference	Guarantee No.
698614JAC	\$1,000.00	\$250.00	CCC's Town Hill Lofts, LLC FROG	SG 08010264

The following is provided for informational purposes and is not part of the Assurances given under this Guarantee:

The Status of real property taxes is as follows:

Tax ID#	2018 Tax Status
OJ-007631	1st Half in the Amount of \$5,817.46 is DUE
	2nd Half in the Amount of \$5,817.45 is DUE

We recommend that the person responsible for closing this verify this tax information prior to closing.

*Real Estate Taxes are payable as follows

*If making one payment: Due on or before December 31.

*If making two payments: First half payable September 1 and delinquent November 10;
second half due March 1 and delinquent May 10.

The PIDN for this property appears to be: 22-41-16-34-3-06-001

FACTS		WHAT DOES OLD REPUBLIC TITLE DO WITH YOUR PERSONAL INFORMATION?
Why?	Financial companies choose how they share your personal information. Federal law gives consumers the right to limit some but not all sharing. Federal law also requires us to tell you how we collect, share, and protect your personal information. Please read this notice carefully to understand what we do.	
What?	<p>The types of personal information we collect and share depend on the product or service you have with us. This information can include:</p> <ul style="list-style-type: none"> • Social Security number and employment information • Mortgage rates and payments and account balances • Checking account information and wire transfer instructions <p>When you are <i>no longer</i> our customer, we continue to share your information as described in this notice.</p>	
How?	All financial companies need to share customers' personal information to run their everyday business. In the section below, we list the reasons financial companies can share their customers' personal information; the reasons Old Republic Title chooses to share; and whether you can limit this sharing.	

Reasons we can share your personal information	Does Old Republic Title Share?	Can you limit this sharing?
For our everyday business purposes – such as to process your transactions, maintain your accounts(s), or respond to court orders and legal investigations, or report to credit bureaus	Yes	No
For our marketing purposes – to offer our products and services to you	No	We don't share
For joint marketing with other financial companies	No	We don't share
For our affiliates' everyday business purposes – information about your transactions and experiences	Yes	No
For our affiliates' everyday business purposes – information about your creditworthiness	No	We don't share
For our affiliates to market to you	No	We don't share
For non-affiliates to market to you	No	We don't share

Questions	Go to www.oldrepublictitle.com (Contact Us)
-----------	---

Who we are	
Who is providing this notice?	Companies with an Old Republic Title names and other affiliates. Please see below for a list of affiliates.
What we do	
How does Old Republic Title protect my personal information?	To protect your personal information from unauthorized access and use, we use security measures that comply with federal law. These measures include computer safeguards and secured files and buildings. For more information, visit http://www.OldRepublicTitle.com/newnational/Contact/privacy .
How does Old Republic Title collect my personal information?	<p>We collect your personal information, for example, when you:</p> <ul style="list-style-type: none"> • Give us your contact information or show your driver's license • Show your government-issued ID or provide your mortgage information • Make a wire transfer <p>We also collect your personal information from others, such as credit bureaus, affiliates, or other companies.</p>
Why can't I limit all sharing?	<p>Federal law gives you the right to limit only:</p> <ul style="list-style-type: none"> • Sharing for affiliates' everyday business purposes - information about your creditworthiness • Affiliates from using your information to market to you • Sharing for non-affiliates to market to you <p>State laws and individual companies may give you additional rights to limit sharing. See the</p>

	"Other important information" section below for your rights under state law.
--	--

Definitions	
Affiliates	Companies related by common ownership or control. They can be financial and nonfinancial companies. <ul style="list-style-type: none"> • <i>Our affiliates include companies with an Old Republic Title name, and financial companies such as Attorneys' Title Fund Services, LLC, Lex Terrae National Title Services, Inc., Mississippi Valley Title Services Company, and The Title Company of North Carolina.</i>
Non-affiliates	Companies not related by common ownership or control. They can be financial and non-financial companies. <ul style="list-style-type: none"> • <i>Old Republic Title does not share with non-affiliates so they can market to you</i>
Joint marketing	A formal agreement between non-affiliated financial companies that together market financial products or services to you. <ul style="list-style-type: none"> • <i>Old Republic Title doesn't jointly market.</i>

Affiliates Who May Be Delivering This Notice				
American First Abstract, LLC	American First Title & Trust Company	American Guaranty Title Insurance Company	Attorneys' Title Fund Services, LLC	Compass Abstract, Inc.
eRecording Partners Network, LLC	Genesis Abstract, LLC	Kansas City Management Group, LLC	L.T. Service Corp.	Lenders Inspection Company
Lex Terrae National Title Services, Inc.	Lex Terrae, Ltd.	Mara Escrow Company	Mississippi Valley Title Services Company	National Title Agent's Services Company
Old Republic Branch Information Services, Inc.	Old Republic Diversified Services, Inc.	Old Republic Exchange Company	Old Republic National Title Insurance Company	Old Republic Title and Escrow of Hawaii, Ltd.
Old Republic Title Co.	Old Republic Title Company of Conroe	Old Republic Title Company of Indiana	Old Republic Title Company of Nevada	Old Republic Title Company of Oklahoma
Old Republic Title Company of Oregon	Old Republic Title Company of St. Louis	Old Republic Title Company of Tennessee	Old Republic Title Information Concepts	Old Republic Title Insurance Agency, Inc.
Old Republic Title, Ltd.	Republic Abstract & Settlement, LLC	Sentry Abstract Company	The Title Company of North Carolina	Title Services, LLC
Trident Land Transfer Company, LLC				

one

TOWN HILL

DECLARATION OF CONDOMINIUM

DECLARATION OF CONDOMINIUM

for

ONE TOWN HILL CONDOMINIUMS ADDITION

DRAFT

Declaration of Condominium

for

One Town Hill Condominiums Addition

This DECLARATION OF CONDOMINIUM FOR ONE TOWN HILL CONDOMINIUMS ADDITION (this “Declaration”) is made this _____ day of _____, 2018, by CCC’s Town Hill Lofts, LLC, a Wyoming limited liability company (the “Declarant”), pursuant to the Condominium Ownership Act, Wyoming Statute Section 34-20-101 et. seq. (the “Act”).

ARTICLE I – CREATION OF THE COMMUNITY

1.1 Purpose and Intent. The Declarant, as the owner of the real property known as One Town Hill Condominiums Addition, a subdivision of the Pine Lodge Amended Addition to the Town of Jackson according to that final plat recorded in the Office of the Teton County Clerk on the same date hereof (the “Properties” or “Real Property” or “Project”) intends by the recording of this Declaration to create a condominium project and provide for ownership of real property under the Act. This Declaration provides for the overall development, administration, maintenance and preservation of the Real Property now or hereafter comprising the One Town Hill Condominiums Addition as a condominium community. Capitalized terms used herein but not defined shall have the respective meanings set forth in Article II below.

1.2 Type of Ownership. This Declaration and the Plat will provide a means for ownership in fee simple of separate interests in Units together with an undivided fee simple interest in the General Common Elements and Limited Common Elements.

1.3 Binding Effect. The Project shall be owned, conveyed and used subject to all of the provisions of this Declaration, which shall run with the title to such property. This Declaration shall be binding upon all Persons having any right, title or interest in any portion of the Project, their heirs, successors, successors-in-title, and assigns. This Declaration shall be enforceable in perpetuity by the Declarant, the Association, any Owner, and their respective legal representatives, heirs, successors, and assigns.

1.4 Governing Documents. The Governing Documents create a general plan of development for the Project that may be supplemented as set forth herein. In the event of a conflict between or among the Governing Documents and any additional covenants or restrictions, the more restrictive provision shall control. Nothing in this Section shall preclude any Supplemental Declaration or other recorded covenants applicable to any portion of the Project from containing additional restrictions or provisions that are more restrictive than the provisions of this Declaration. The Association may, but shall not be required to, enforce any such covenants, restrictions or other instruments. All provisions of the Governing Documents shall apply to all Owners as well as their respective family members, tenants, guests and invitees.

ARTICLE II – DEFINITIONS

The terms used in the Governing Documents shall generally be given their natural, commonly accepted definitions unless otherwise specified. Capitalized terms used herein but not defined shall have the respective meanings set forth below.

2.1 Association. The One Town Hill Owners’ Association, a Wyoming nonprofit corporation, its successors or assigns. The “Articles” shall refer to those Articles of Incorporation of the Association, as they may be amended from time to time. The “Bylaws” shall refer to those Bylaws adopted by the Association, as they may be amended from time to time.

2.2 Base Assessment. Assessments levied on all Units subject to assessment under Article VIII to fund Common Expenses, as determined in accordance with Section 8.1.

2.3 Board of Directors or Board. The body responsible to the Members for operations of the Association, selected as provided in the Bylaws and generally serving the same role as a board of directors under Wyoming corporate law. The Board of Directors may also be referred to as the “Board.”

2.4 Building. The structure constructed or located on the Real Property pursuant to this Declaration.

2.5 Commercial Unit. Those Units designated as Commercial Units [101, 102 and 103] on the Condominium Plat, each of which will be used by its Occupants only for Commercial Uses as such terms are defined in Section 4.3 hereto.

2.6 Common Elements. The General Common Elements, Limited Common Elements, Limited Common Elements–Second Floor, Limited Common Elements–Third Floor, Limited Common Elements–Fourth Floor, Limited Common Elements–Fifth Floor, Limited Common Element–Commercial, Limited Common Elements–Storage, Limited Common Elements–Parking, Limited Common Elements–Stairs, and Limited Common Elements–Deck in the aggregate, or a portion thereof, as the context requires. Each Owner shall own an undivided interest in the Common Elements as a tenant in common with all the other Owners in the proportions provided in **Exhibit “A”** attached hereto and incorporated herein, and, except as otherwise limited in this Declaration, shall have the right to use the Common Elements for all purposes incident to the use and occupancy of his or her Unit, which right shall be appurtenant to the Unit.

2.7 Common Expenses. The actual and estimated expenses incurred, or anticipated to be incurred, by the Association for the general benefit of the Units including any reasonable reserve, as the Board may find necessary and appropriate pursuant to the Governing Documents.

2.8 Community-Wide Standard. The standard of conduct, maintenance, or other activity generally prevailing throughout the Properties. Such standard shall be established initially by the Declarant and may be more specifically defined in the Master Rules and Regulations, and in Board resolutions.

2.9 Declarant. CCC’s Town Hill Lofts, LLC, a Wyoming limited liability company, and its successors or assigns.

2.10 Employment-Based Units. [Units 407, 408, 409, 410 and 411] as shown on the Condominium Plat. Employment-Based Units may be referred to collectively herein with the Free

Market Units as the “Residential Units.” An individual Employment-Based Unit may be referred to herein as an “Employment-Based Unit” or a “Residential Unit” or a “Unit.”

2.11 Free Market Unit. Those certain Units designated as Residential Units 200-204, 300-307, 400-406 and 500-508 on the Condominium Plat, each of which shall be occupied and used by Unit Owners and Occupants for residential and residential rental purposes only. Free Market Units may be referred to collectively herein with the Employment-Based Units as the “Residential Units.” An individual Free Market Unit may be referred to herein as a “Free Market Unit” or a “Residential Unit” or “Unit.”

2.12 Governing Documents. A collective term referring to this Declaration and any applicable Supplemental Declaration, the Bylaws, the Articles and the Master Rules and Regulations, if any, and that certain Amendment and Complete Restatement of Declaration of Covenants, Conditions and Restrictions for Snow King Tract B recorded in the Public Records in Book 925 at Page 1040, as they may be amended.

2.13 General Common Elements. The entire Project excepting all Units and the Limited Common Elements. Without limiting the generality of the foregoing, the General Common Elements shall include (i) the driveway, parking areas, the land, the courtyards, the lobbies and corridors, including fitness room, not designated as LCE; (ii) all appurtenances; (iii) all pipes, ducts, flues, chutes, conduits, wires and other utility installations to (but not at) the outlets; and (iv) such component parts of walls, floors, ceilings, columns, roofs and other structures and installations that are outside of the Unit boundaries as delineated or described on the Condominium Plat. General Common Elements may be referred to herein and on the Condominium Plat as “General Common Element” or “GCE.”

2.14 Limited Common Elements. Those portions of the Common Elements as described by Wyoming Statute Section 34-20-103 as designated on the Plat or in this Declaration or in any amendment or supplement thereto, for the exclusive use of one or more but fewer than all of the Units. Limited Common Elements may be referred to herein or on the Condominium Plat as “Limited Common Element” or “LCE.”

2.15 Limited Common Elements – Commercial. Those Limited Common Elements for the use of the Commercial Units as may be described herein and as shown on the Condominium Plat. Limited Common Elements – Commercial may also be referred to herein and on the Condominium Plat as “Limited Common Element – Commercial,” “LCE – Commercial,” “LCE – C” or “Commercial Limited Common Elements.”

2.16 Limited Common Elements - Deck. Those Limited Common Elements for the exclusive use of one or more Condominium Unit(s) as a deck as designated by the Declarant herein and/or as designated on the Condominium Plat and/or in one or more separately recorded instruments. Limited Common Elements – Deck may also be referred to herein and on the Condominium Plat as “Limited Common Elements – Deck,” “LCE – Deck,” “LCE – D” or “Deck Limited Common Elements.”

2.17 Limited Common Elements – Fourth Floor. Those Limited Common Elements for the use of the Residential Units 400, 401, 402, 403, 404, 405, 406, 407, 408, 409, 410 and 411 as designated on the Condominium Plat. Limited Common Elements – Fourth Floor may also be referred to herein and on the Condominium Plat as “Limited Common Element – Fourth Floor,” “LCE – Fourth Floor,” “LCE – 4thF” or “Fourth Floor Limited Common Elements.”

2.18 Limited Common Elements – Fifth Floor. Those Limited Common Elements for the use of the Residential Units 500, 501, 502, 503, 504, 505, 506, 507 and 508 as designated on the

Condominium Plat. Limited Common Elements – Fifth Floor may also be referred to herein and on the Condominium Plat as “Limited Common Element – Fifth Floor,” “LCE – Fifth Floor,” “LCE – 5thF” or “Fifth Floor Limited Common Elements.”

2.19 Limited Common Elements – Parking. Those Limited Common Elements for the exclusive use of one or more Residential Unit(s) as parking as designated by the Declarant herein and/or on the Condominium Plat and/or in one or more separately recorded instruments. Limited Common Elements – Parking may also be referred to herein and on the Condominium Plat as “Limited Common Element – Parking,” “LCE – Parking,” “LCE – P” or “Parking Limited Common Elements.”

2.20 Limited Common Elements – Second Floor. Those Limited Common Elements for the use of Residential Units 200, 201, 202, 203 and 204 as designated on the Condominium Plat. Limited Common Elements – Second Floor may also be referred to herein and on the Condominium Plat as “Limited Common Element – Second Floor,” “LCE – Second Floor,” “LCE – SF” or “Second Floor Limited Common Elements.”

2.21 Limited Common Elements – Storage. Those Limited Common Elements for the exclusive use of one or more Units as storage as designated by the Declarant herein, on the Plat and/or in one or more separately recorded instruments. Limited Common Elements – Storage may also be referred to herein and on the Plat as “Limited Common Element – Storage,” “LCE – Storage,” “LCE – S” or “Storage Limited Common Elements.”

2.22 Limited Common Elements – Stairs. Those Limited Common Elements for the exclusive use of one or more Units as a stairwell as designated by the Declarant herein, on the Plat and/or in one or more separately recorded instruments. Limited Common Elements – Stairs may also be referred to herein and on the Plat as “Limited Common Element – Stairs,” “LCE – Stairs” or “Stairs Limited Common Elements.”

2.23 Limited Common Elements – Third Floor. Those Limited Common Elements for the use of the Residential Units 300, 301, 302, 303, 304, 305, 306 and 307 as designated on the Condominium Plat. Limited Common Elements – Third Floor may also be referred to herein and on the Condominium Plat as “Limited Common Element – Third Floor,” “LCE – Third Floor,” “LCE – TF” or “Third Floor Limited Common Elements.”

2.24 Limited Common Expense. A Common Expense that does not benefit all Units, such as those expenses incurred with respect to the Limited Common Elements.

2.25 Master Rules and Regulations. The Master Rules and Regulations are the Rules and Regulations adopted by the Board, if any, pursuant to Section 3.2 hereof.

2.26 Member. A Person subject to membership in the Association pursuant to Section 6.2.

2.27 Mortgage. Any mortgage, deed of trust, or other security instrument by which a Unit or any part thereof is encumbered.

2.28 Mortgagee. Any person, or any successor to the interest of such person, named as the mortgagee, trust beneficiary, or creditor under any Mortgage under which the interest of any Owner, or successor to the interest of such Owner, is encumbered.

2.29 Intentionally Omitted.

2.30 Occupant. Any person or persons in possession of a Unit, including Unit Owners, lessees, guests, agents, employees and invitees of such person or persons.

2.31 Owner. Any person or entity, including Declarant, at any time owning a Unit. The term “Owner” shall not refer to any Mortgagee, as herein defined, unless such Mortgagee has acquired title pursuant to foreclosure or any proceeding in lieu of foreclosure.

2.32 Person. A natural person, a corporation, a partnership, a trustee, or any other legal entity.

2.33 Plat or Final Plat or Condominium Plat. The Final Plat of One Town Hill Condominiums Addition, a subdivision of the Pine Lodge Amended Addition to the Town of Jackson according to that final plat recorded in the Office of the Teton County Clerk on the same date hereof, consisting of a plat of the Real Property, showing a survey and legal description thereof, the location of the Building with respect to the boundaries of the Real Property, together with diagrammatic floor plans of the Building showing the boundaries of each Unit within the Building, including horizontal and vertical locations and dimensions of all boundaries of each Unit, Unit numbers identifying the Units and the General Common Elements and Limited Common Elements, together with such other information as may be included therein in the discretion of the Declarant.

2.34 Public Records. The official records of the Clerk of Teton County, Wyoming.

2.35 Special Assessment. Assessments levied in accordance with Section 8.4.

2.36 Specific Assessment. Assessments levied in accordance with Section 8.5.

2.37 Supplemental Declaration. An instrument filed in the Public Records pursuant to Article IX that imposes, expressly or by reference, additional restrictions and obligations on the land described in such instrument.

2.38 Unit or Condominium Unit. Those certain individual air spaces as designated and delineated on the Plat. Each Unit shall consist of that part of the Building as bounded by the interior surfaces of the perimeter walls, floors, ceilings, windows and window frames, doors and door frames, and trim, as shown and numbered on the Condominium Plat. The Unit shall include all lath, furring, wallboard, plasterboard, plaster, paneling, tiles, wallpaper, paint, finished flooring and any other materials constituting any part of its finished surfaces. All other portions of the walls, floors or ceilings (including common walls to separate Units) shall be a part of the Common Elements. In addition, each Unit shall include the following: (a) all spaces, nonbearing interior partitions, windows, window frames, exterior doors, door frames and all other fixtures and improvements within the boundaries of the Unit; (b) all outlets, lines and ducts of utility service lines, including but not limited to power, light, gas, hot and cold water, heating and waste disposal, within the boundaries of the Unit; and (c) all heating, hot water and air conditioning apparatus exclusively serving the Unit. The interior surfaces of a perimeter window or door means such surfaces at the points at which they are located when such windows or doors are closed; the physical perimeter windows and doors themselves are part of the Common Elements as herein defined.

2.39 Fitness Room. The facility described in Section 3.15 hereof, subject to the terms and conditions of said Section 3.15, which may be located within, and shall be considered a part of, the General Common Elements.

ARTICLE III – USE AND CONDUCT

3.1 Framework for Regulation. The Governing Documents establish, as part of the general plan of development for the Properties, a framework of affirmative and negative covenants, easements and restrictions that govern the Properties. However, within that framework, the Board and the Members must have the ability to respond to unforeseen problems and changes in circumstances, conditions, needs, desires, trends and technology that inevitably will affect the Project, its Owners and residents. Toward that end, this Article establishes procedures for modifying and expanding the initial Master Rules and Regulations.

3.2 Rule Making Authority.

(a) The Board shall prepare and adopt the initial Master Rules and Regulations. Subject to the terms of this Article and the Board's duty to exercise business judgment and reasonableness on behalf of the Association and its Members, the Board may modify, cancel, limit, create exceptions to, or expand the Master Rules and Regulations. The Board shall send notice by mail to all Owners concerning any such proposed action at least thirty (30) days prior to the Board meeting at which time such action is to be considered. Members shall have a reasonable opportunity to be heard at a Board meeting prior to such action being taken.

Such action shall become effective after compliance with Section 3.2(c) below unless disapproved at a meeting of the Members by more than fifty percent (50%) of the total votes entitled to vote on the matter. The Board shall have no obligation to call a meeting of the Members to consider disapproval except upon receipt of a petition of the Members as required for special meetings in the Bylaws. Upon such petition of the Members prior to the effective date of any Board action under this Section 3.2(a), the proposed action shall not become effective until after such meeting is held, and then is subject to the outcome of such meeting.

(b) Alternatively, the Members, at an Association meeting duly called for such purpose, may adopt rules which modify, cancel, limit, create exceptions to, or expand the Master Rules and Regulations by a vote of more than fifty percent (50%) of the total votes entitled to vote on the matter pursuant to the Bylaws of the Association.

(c) At least thirty (30) days prior to the effective date of any action taken under subsections (a) or (b) of this Section, the Board shall send a copy of the new rule or explanation of any changes to the Master Rules and Regulations to each Owner specifying the effective date. The Association shall provide, at no additional charge, a copy of the Master Rules and Regulations then in effect to any requesting Member or Mortgagee.

3.3 Owners' Acknowledgment and Notice to Purchaser; Resort Community Notice. All Owners are given notice that use of their Unit is limited by the Master Rules and Regulations as they may be amended, expanded and otherwise modified hereunder. Each Owner, by acceptance of a deed for their Unit, acknowledges that the use and enjoyment and marketability of his or her Unit can be affected by this Declaration and the other Governing Documents and that the Master Rules and Regulations may change from time to time. All purchasers are on notice that changes may have been adopted by the Association that are not recorded in the Public Records. Copies of the current Master Rules and Regulations or any other Governing Documents may be obtained from the Association, or if no Association has yet been formed, from the Declarant.

Furthermore, the Properties lie in close proximity to a winter and summer resort area that engages in snow making and grooming operations and other activities customary to winter and summer resorts

that generate sound, light, traffic and other conditions at various times of the year that may be audible and visible to Owners. Each Owner and occupant of a Unit acknowledges that such conditions may exist and may be objectionable to some persons, and further acknowledge and agree that neither the Declarant nor the Association have any ability to control such operations or activities. By acceptance of a deed for their Unit, each Owner acknowledges that the resort-related operations in the vicinity of the Properties may include various activities and special events that create noise, attract crowds, and increase traffic in and around the Properties, such as fireworks displays, concerts, festivals, tournaments and similar events. Each Owner and occupant of a Unit acknowledges that such events and activities may result in nuisances or hazards to persons and property on or in the vicinity of such events and activities.

In addition, Ownership of real property in mountain areas involves certain inherent inconveniences. These include, but are not limited to, (a) dripping water onto decks and porches from snow melt, (b) snow and ice build-up on decks and porches and sliding from these surfaces during winter months, and (c) other inconveniences arising from the sometimes-variable weather conditions in the Rocky Mountains. The Units are located in proximity to (i) Snow King mountain resort, (ii) Phil Baux Park, (iii) a dining restaurant and bar, and (iv) other proposed and potential future commercial developments in the vicinity, all of which may emit or produce light, noise, sounds, music, landslides, snowslides, pedestrian and skier traffic, or other nuisances or inconveniences that could affect an Owner's use and enjoyment of a Unit.

3.4 Signs. No signs whatsoever, including, but without limitation, commercial, political and similar, visible from neighboring Units, shall be erected or maintained upon any portion of the Building (including decks), except:

(a) Standardized unit number signs to be installed by Declarant outside the entrance of each Unit and additional identification panel(s) may be installed by the Association on the first floor of the Building in a location to be determined by the Board.

(b) Those signs protected by law as set forth in Section 3.5.

(c) Those signs permitted by the reserved right of Declarant and its agents pursuant to Section 9.4.

(d) Standardized signs, in a locations, font, format and of materials established by Declarant, identifying the occupants of each Commercial Unit, which signs may include, at Declarant's option, some or all of (i) signs installed by Declarant outside the entrance of each Unit, which may include trademarks or trade dress of occupant, as approved by Declarant, (ii) signs in centralized locations, such as at stairwells and elevator exits, and (iii) a tenant directory located at any primary entrances to the Project. The foregoing signage may include window lettering and/or screening, as approved by Declarant and consistent with the Community-Wide Standard. When Declarant no longer owns any of the Units, the foregoing approvals shall be provided by the ARC (as hereinafter defined).

The Board or its designee shall have the right to enter a Unit or the Properties and remove any sign in violation of this Article III and such action shall not be deemed a trespass. The Board shall not be responsible for any damage done to a Unit, the Building or the sign in removing the non-conforming sign, and all costs of removing and caring for the non-conforming sign as incurred by the Board shall be assessed against the applicable Unit owner.

3.5 Protection of Owners and Others. No rule shall be adopted in violation of the following provisions, except as may be specifically set forth in this Declaration (either initially or by amendment) or in the initial Master Rules and Regulations.

(a) **Equal Treatment.** Similarly situated Owners shall be treated similarly by the Board and the Association; however, the Master Rules and Regulations may differ between floors and unit types.

(b) **Displays.** The rights of Owners to display political, religious and holiday signs, symbols, and decorations inside their Units shall not be abridged, except that the Association may adopt reasonable time, place, and manner restrictions with respect to displays visible from outside a Unit. Such restrictions may be contained in the Master Rules and Regulations. No rules shall regulate the content of political signs. In addition to the foregoing, no Owner will display, hang or otherwise exhibit any banners, flags, placards, pictures or similar ornamentation of any kind in the windows of its Unit so as to be visible from the exterior of the Project.

(c) **Household Composition.** No rule shall interfere with the freedom of Owners to determine the composition of their households, provided, however, that the occupancy of each Unit shall be in accordance with the Town of Jackson Land Development Regulations.

(d) **Activities Within Dwellings.** No rule shall interfere with the activities carried on within the confines of dwellings. Notwithstanding the foregoing, the Association may restrict or prohibit any activities in Units that create monetary costs for the Association or other Owners, that create a danger to the health or safety of occupants of other Units, as applicable, that generate excessive noise or traffic, that create unsightly conditions visible outside a Unit, or that create an unreasonable source of annoyance as reasonably determined by the Board.

(e) **Insurance Rates.** Nothing shall be done or kept on the Properties that would increase the rate of insurance or cause the cancellation of insurance for any Unit or the Common Elements without prior written approval of the Board.

(f) **Allocation of Burdens and Benefits.** No rule shall alter the allocation of financial burdens among the various Units, as applicable, to the detriment of any Owner over that Owner's objection expressed in writing to the Association. This provision does not affect the right to increase the amount of assessments as provided by Article VIII.

(g) **Abridging Existing Rights.** If any rule would otherwise require an Owner to dispose of personal property that they maintained in or on a Unit prior to the effective date of such rule, or to vacate a Unit in which they resided prior to the effective date of such rule, and such property was maintained or such occupancy was in compliance with this Declaration and all rules previously in force, such rule shall not apply to any such Owner without their written consent.

(h) **Rights to Develop.** No rule or action by the Association or Board shall impede the Declarant's right to develop the Properties or any property annexed into the regime of the Properties as provided for herein.

(i) **Unsightliness.** The Limited Common Elements, including parking spaces, hallways, stairs, decking, walkways and patios, shall be kept in a neat and orderly fashion at all times. No exterior area may be used for the storage of recreational equipment.

The limitations in subsections (a) through (i) of this Section 3.5 shall only limit rulemaking authority exercised under Section 3.2; they shall not apply to amendments to this Declaration adopted in accordance with Article XIII.

3.6 Domestic Animals. Subject to the provisions of this Section 3.6, each Residential Unit and each Commercial Unit shall be entitled to house Household Pets as permitted by local ordinance, but in no event greater in number than as provided in the Bylaws, as the same may be amended from time to time, and as approved by the Board. The term Household Pet(s) means generally recognized Household Pets such as dogs, cats and birds. Household Pets may not be kept for any commercial purpose, may not cause an unreasonable amount of noise, odor, or waste, and may not otherwise become a nuisance to other Owners. All Owners or Occupants with Household Pets shall keep the animals restrained within the Common Elements in accordance with the leash laws of the Town of Jackson and Teton County, Wyoming, and shall clean up after their Household Pet. Pets shall be fed indoors or, if fed outdoors shall be fed in a manner as not to become a wildlife attractor. "Nuisance" means any noisy animal, any vicious animal, any non-domestic household pet, or any animal which chews, tears, digs in or scratches, litters or soils, destroys, or in any other manner injures clothing, garbage containers, gardens, flower beds, lawns, trees, shrubbery, or any other property within the Properties. Excessive, continued, or untimely barking, molesting passersby, chasing vehicles, habitually attacking other animals, trespassing upon private property in such a manner as to damage property shall also be deemed a nuisance. "Noisy animal" means any animal which habitually, constantly, or frequently disturbs the sleep, peace, or quiet of any person. The Board shall have, and is hereby given, the right and authority to determine in its sole discretion that Household Pets are being kept for commercial purposes, or are otherwise a Noisy animal or a Nuisance, or that an Owner is otherwise in violation of this Section, and to take such action or actions as it deems reasonably necessary to remedy the violation. Without limiting the generality of the foregoing, the Association may require the owner or custodian of a dog that barks or howls excessively, or of a Household Pet with other offensive habits, to confine such animal indoors. Further, the Association may require an Owner, at its own expense, to remove a pet determined by the Association to be a Noisy animal or a Nuisance pet and, upon failure of the Owner to do so, the Board or its designee shall have the right to enter the Unit and remove the Noisy animal or a Nuisance; it being understood that any such action shall not be deemed a trespass and that the Association may assess a penalty of \$500.00 per animal plus the costs of impoundment. On the third violation, in addition to the foregoing penalties, the Noisy animal or Nuisance shall be removed from the Properties and the Association has the right, in its sole discretion, to terminate the right of an Owner to keep Household Pets on the Properties. No Owner of any animal or animals impounded shall have the right to bring any action against the Association or any member thereof, for the impoundment of such animal(s).

No owner or keeper of any animal who is visiting or working on the Properties shall be permitted to allow such animals to run free. Also, no pet or animal shall be restrained by leash, cord, chain, rope, or other attachment fixed to any vehicle, post, tree, or other structure or object within the Properties thereby allowing such animal to become a nuisance or interfere with pedestrian or vehicular traffic in and around any public area within the Properties. Contractors, sub-contractors and any other person providing services to a Unit may not bring animals onto the Properties.

Notwithstanding any of the provisions of this Section 3.6 to the contrary, no Occupant leasing a Unit for a period shorter than thirty (30) consecutive days may bring any animals onto the Properties or into the Unit. In addition, any Occupant leasing a Unit for a period greater than thirty (30) consecutive days may bring animals onto the Properties or into the Unit only with the prior approval of the Board of Directors.

The Owner of a Residential Unit where a Household Pet is kept, as well as the legal owner of such pet (if not such Owner), shall be jointly and severally liable for any and all damage and destruction caused by the pet, and for any clean-up of driveways, walkways or Common Elements affected by such Household Pet. All animals not considered to be a domestic Household Pet, including, but not limited to pigs, poultry, fowl, wild animals, cattle, sheep and goats, are prohibited from being maintained or cared for on the Properties or in a Unit thereof.

3.7 Vehicle Parking, Storage, Operation and Repair.

(a) The parking spaces (“Parking Spaces”) are reserved by the Declarant until such time as the individual Parking Spaces shall be assigned by the Declarant to an Owner for his or her exclusive use. After assignment of Parking Spaces by the Declarant, the Board may establish rules concerning the use of the Parking Spaces. The Board shall not have any control over the use or disposition of those Parking Spaces not assigned to an Owner by the Declarant. The Board shall also have full power and authority to regulate the Parking Spaces and all storage on the Property.

(b) Only Permitted Vehicles may be parked on the LCE – Parking. “Permitted Vehicles” shall mean all passenger automobiles and one ton or smaller pick-up trucks that fit within the designated parking space and do not extend beyond its boundaries. Any visitor parking areas designated within the Property may be used only for short-term parking of the vehicles of guests and invitees of Owners.

(c) No boats, trailers, buses, motor homes, campers (on or off road supporting vehicles), snowmobiles, go carts, recreational vehicles, golf carts, industrial or commercial vehicles (both cabs or trailers), abandoned or inoperable vehicles (as defined below), or any other similar vehicles (collectively, the “Prohibited Vehicles”) shall be parked or stored in or upon the LCE - Parking, and no vehicle of any kind shall be maintained, repaired, repainted, serviced or rebuilt on any LCE - Parking. Notwithstanding the foregoing, Prohibited Vehicles may be temporarily parked on LCE - Parking for loading, delivery or emergency purposes, but only for the time required to accomplish such purpose, and as necessary for the construction or maintenance of the Properties upon compliance with the Master Rules and Regulations. An “abandoned or inoperable vehicle” shall mean any motorized vehicle that does not display a current valid motor vehicle license and registration tag or that does not have an operable propulsion system within the vehicle.

(d) If the Board shall determine that a vehicle is abandoned or inoperable, or is otherwise in violation of the provisions of this Section, a written notice of violation describing said vehicle shall be personally delivered to the vehicle owner (if such owner can be reasonably ascertained) or shall be conspicuously placed upon the vehicle (if the owner cannot be reasonably ascertained), and if the offending vehicle is not removed within seventy-two (72) hours thereafter, the Board shall have the right to remove and store the offending vehicle, or cause the vehicle to be removed and stored, at the sole expense of the Owner granted the exclusive right to the LCE- Parking on which the vehicle is located and to enter upon such Limited Common Element for such purpose, all without liability on the part of the Board.

3.8 Nuisance. No noxious or offensive activity shall be carried on upon the Properties or any Unit within the Properties, nor shall anything be done or placed thereon which may be or become a nuisance, or cause unreasonable embarrassment, disturbance or annoyance to other Owners or occupants in their enjoyment of their Unit, or in their enjoyment of the Common Area. Without limiting the foregoing, no horns, whistles, bells or other sound devices, except security devices used exclusively to protect the security of the Properties and improvements located thereon, shall be placed or used upon any Unit.

3.9 Hunting; Fireworks. No hunting or discharge of firearms shall be permitted on any portion of the Properties. No discharge of firecrackers and other fireworks shall be permitted on any portion of the Properties; provided, however, the Board shall have no obligation to take action to prevent or stop such discharge.

3.10 Garages. The garage doors for access to the LCE-Parking areas must be kept closed at all times when not immediately in use. Subject to the reservation of Declarant set forth in Section 9.2, only the Owners of those Units assigned and allocated LCE-Parking and LCE-Storage (and their tenants and invitees) shall be permitted to enter the garage areas where such parking and storage is located. The Owners of such Units (and their tenants and invitees) shall use the LCE-Parking and LCE-Storage assigned and allocated to each Unit in accordance with the provisions of this Declaration and the Master Rules and Regulations.

3.11 Approval of Window Coverings. The Board shall have the right to approve all window coverings on windows of Units contained within exterior walls. Each Owner shall submit to the Board a written request for approval of exterior window coverings, which request shall contain a description of such window coverings and any other documents or samples required by the Board for review of the request. The Board shall thereafter review the request and respond in writing to the applying Owner within fifteen (15) days of receiving the request either approving or denying the request for approval. If the request is denied, such Owner shall be prohibited from installing such window coverings. Failure by the Board to respond within the fifteen (15) day deadline shall be deemed approval of the request.

3.12 Storage of Firewood; Exterior Fires. The cutting and storage of firewood and flammable materials by an Owner is prohibited on the Property. Exterior fires are prohibited on the Property, except for gas barbeque fires contained within gas barbeque receptacles but in no event may charcoal grills, outdoor chimneys (or chimeneas), wood or similar cooking smokers, or fire pits be permitted on the Properties. The burning of trash, organic matter or miscellaneous debris shall be prohibited on the Property.

3.13 Restrictions Regarding Exteriors. No changes, modifications or improvements may be made to the exterior of any Unit without the approval of the Board. The following items are prohibited from being attached, stored or erected in any manner by an Owner on the LCE-Deck, LCE-Parking or within the General Common Elements: window boxes, hammocks, bird feeders, plastic flower/plant containers, umbrellas, sunshades, bicycles or any other recreational device (including kayaks, ski equipment or playground equipment), trash containers, decorative flags, prayer flags, signs, banners, placards, pictures, screens, outside clothing lines or other outside clothes drying or airing facilities, string lighting, children's toys or equipment, or any similar items. For each violation of this Section, the Association may assess a penalty of \$200.00 per violation in addition to the other remedies set forth in this Declaration.

3.14 Satellite Dishes. No exterior radio, television, microwave or other antenna or antenna dish or signal capture and distribution device shall be permitted outside any Unit, on the exterior of the Building and/or within the LCE-Deck. Declarant or the Association may install one or more exterior radio, television, microwave or other antenna or antenna dish or signal capture and distribution device for the Building.

3.15 Establishment and Operation of Fitness Room. Declarant shall have the right and option, but not the obligation, to designate, establish and furnish a fitness room and/or gym area within the lower level General Common Elements (the "**Fitness Room**"). Use of the Fitness Room, including hours of availability and coordination of use, shall be subject to the terms of the Master Rules and Regulations, as the same may be amended from time to time. Replacement, repair and maintenance of any equipment and supplies, periodic cleaning of the Fitness Room, and the cost of insurance relating thereto, shall be Common Expenses and included in Base Assessments as provided in Section 8.1 of this Declaration. It is acknowledged and agreed that provision of any Fitness Room would be an accommodation and convenience for the Owners and Occupants of the Project. As a result, and notwithstanding anything to the contrary contained in this Declaration, use of any Fitness Room shall be

strictly at the risk of the Owner or Occupant using the same, and in no event shall the Declarant or the Association be liable for any injuries or damage to property stemming from such use.

**ARTICLE IV -
IMPROVEMENTS; CONSTRUCTION APPROVAL FOR COMMERCIAL UNITS
RESTRICTIONS ON USE; MAINTENANCE AND REPAIR BY OWNERS**

4.1 General.

(a) **Residential Units.** No improvements to a Residential Unit or LCE-Deck shall take place except in conformance with this Article IV. Any Owner may remodel, paint or redecorate the interior of its Residential Unit without approval of the Board. However, modifications to LCE-Deck or similar portions of a Residential Unit visible from structures outside of a Unit shall be subject to approval of the Board. Notwithstanding anything to the contrary contained in this Declaration, in no event will the owner of a Unit alter any structural element of the Project without the express written approval of the Board and the ARC.

(b) **Commercial Units.** The finish-out of the Commercial Units shall require an application to, and approval of such application by, the Architectural Review Committee for the Property (the “ARC”). This Article is intended to provide guidance to Owners, Builders and/or Architects regarding matters of particular concern to the ARC in considering applications hereunder.

(1) **Architectural Review Committee.** Declarant shall appoint the two (2) initial members to the Architectural Review Committee (“ARC”) and all replacements as long as Declarant owns any of the Units or any of the lands subject to annexation to this Declaration. Thereafter, all of the members of the ARC shall be appointed by the Board. The members of the ARC shall each serve a three (3) year term. The ARC may establish and charge reasonable fees to reimburse the ARC for review of applications hereunder and may require such fees to be paid in full prior to review of any application pursuant to this Article. The ARC may employ architects, engineers or other persons as deemed necessary to perform the review. The ARC shall include the reasonable compensation of such persons, if any, in the fee charged by the ARC to the applying Owner.

(2) **Design Guidelines.** Approval pursuant to this Article shall be in the sole and absolute discretion of the ARC. The Declarant shall have sole and full authority to amend this Article as long as it owns any portion of the Property, notwithstanding the reviewing authority of the ARC, unless Declarant delegates the power to amend to the ARC. Upon termination or delegation of the Declarant’s right to amend, the ARC shall have the authority to amend this Article with the consent of the Board. Any amendments to this Article shall not require modifications to or removal of structures previously approved once the approved construction or modification has commenced. There shall be no limitation on the scope of amendments to this Article, and such amendments may remove requirements previously imposed or otherwise make this Article less restrictive.

(3) **Procedures.** Prior to commencing any work within the scope of this Article (“Work”), an Owner shall submit to the ARC an application for approval of the proposed Work in such form as this Article or the ARC may specify, along with any fees required for review. Such application shall include plans and specifications in compliance with this Article showing square footage, site layout, interior materials and colors, lighting, and other features of proposed construction, as applicable (“Plans”). The ARC may require the submission of such additional information as may be reasonably necessary to consider any application. The Plans shall be in such form and shall contain such information as may be reasonably required pursuant to this Article. In reviewing each submission, the ARC must confirm that the

specifications required by this Article IV are met by the applicant and may consider any factors it deems relevant, including without limitation, the harmony of interior design with surrounding Units and environment. Decisions may be based on purely aesthetic considerations. Each Owner acknowledges that determinations as to such matters are purely subjective and opinions may vary as to the desirability and/or attractiveness of particular improvements.

The ARC shall, within thirty (30) days after receipt of a completed application and all required information, respond in writing to the applicant at the address specified in the application. The response may (i) approve the application, with or without conditions; (ii) approve a portion of the application and disapprove other portions; or (iii) disapprove the application. The ARC may, but shall not be obligated to, specify the reasons for any objections and/or offer suggestions for curing any objections. If the ARC fails to respond in writing within thirty (30) days of submission, approval shall be deemed to have been given, with the exception of any development proposed that is not in compliance with the Final Development Permit, which will be deemed automatically disapproved and denied. However, no approval, whether expressly granted or deemed granted pursuant to the foregoing, shall be inconsistent with this Article unless a variance has been granted pursuant to Subsection (8). Notice shall be deemed to have been given at the time the envelope containing the response is deposited with the U.S. Postal Service. Personal delivery of such written notice shall, however, be sufficient and shall be deemed to have been given at the time of delivery to the applicant.

Until expiration of the Declarant's rights under this Article, the ARC shall notify the Declarant in writing within three (3) business days after the ARC has approved any applications relating to proposed Work within the scope of matters delegated to the ARC by the Declarant. The notice shall be accompanied by a copy of the application and any additional information which the Declarant may require. The Declarant shall have ten (10) days after receipt of such notice to veto any such actions, in its sole discretion, by written notice to the ARC and the applicant.

- (4) **Obligation to Complete Construction.** If construction of the interior of a Commercial Unit does not commence within two (2) years after the date of approval of Plans, such approval shall be deemed withdrawn, and it shall be necessary for the Owner to reapply for approval before commencing the proposed Work. Once construction has commenced (which commencement shall be measured from the breaking of ground on the Unit), it must be completed within eighteen (18) months from the date construction commenced unless otherwise specified in the notice of approval or unless the ARC grants an extension in writing. The ARC shall not be obligated to grant any extension but shall not unreasonably withhold such extension if construction of the improvement(s) is diligently pursued. Completion of improvements shall mean that a certificate of occupancy has been issued by the local governing body empowered to do so and that they are in a condition suitable for immediate occupancy by the Owner or its occupant. In the event construction is not complete within the time provided for herein, including any extensions approved by the ARC, the Owner shall be subject to a late completion penalty of One Hundred Dollars (\$100.00) per day until construction is complete. Such penalty shall be assessed to such violating Owner as a Specific Assessment.
- (5) **No Waiver of Future Approvals.** Each Owner acknowledges that the persons reviewing applications under this Article will change from time to time and that opinions on aesthetic matters, as well as interpretation and application of this Article, may vary accordingly. In addition, each Owner acknowledges that it may not always be possible to identify objectionable features of proposed Work until the Work is completed, in which case it may

be unreasonable to require changes to the improvements involved, but the ARC may refuse to approve similar proposals in the future. Approval of applications or Plans for any work done or proposed, or in connection with any other matter requiring approval, shall not be deemed to constitute a waiver of the right to withhold approval as to any similar applications, Plans, or other matters subsequently or additionally submitted for approval.

- (6) **Variances.** The ARC may authorize variances from compliance with any of its guidelines and procedures when circumstances such as hardship, or aesthetic or environmental considerations require, but only in accordance with duly adopted rules and regulations. Such variances may only be granted, however, when unique circumstances dictate and no variance shall (a) be effective unless approved in writing by the ARC; (b) be contrary to this Declaration; or (c) estop the ARC from denying a variance in other circumstances. For purposes of this Section, the inability to obtain approval of any governmental agency, the issuance of any permit, or the terms of any financing shall not be considered a hardship warranting a variance.
- (7) **Limitation of Liability.** The standards and procedures established by this Article are intended as a mechanism for maintaining and enhancing the overall aesthetics of the Properties but shall not create any duty to any Person. Review and approval of any application pursuant to this Article is made on the basis of aesthetic considerations only, and the ARC shall not bear any responsibility for ensuring the structural integrity or soundness of approved construction or modifications, nor for ensuring compliance with building codes and other governmental requirements or compliance with plans and specifications, nor for ensuring that all interior finish out of Commercial Units are of comparable quality, value or size or of similar design. Neither the Declarant, the Association, the Board, any committee, nor member of any of the foregoing shall be held liable for general site work or for any defects in plans revised or approved hereunder, or for any injury, damages, or loss arising out of the manner or quality of approved construction or modifications to any Commercial Units. In all matters, the ARC and all persons comprising the ARC shall be defended and indemnified by the Association as provided in Section 7.6.
- (8) **Certificate of Compliance.** Any Owner may request that the ARC issue a certificate of architectural compliance certifying that there are no known violations of this Article. The ARC shall either grant or deny such request within thirty (30) days after receipt of a written request and may charge a reasonable administrative fee for issuing such certificate. Issuance of such a certificate shall estop the Association from taking enforcement action with respect to any condition as to which the Association had notice as of the date of such certificate.
- (9) **Standard of Construction.** All improvements to the Property made by Declarant have been or will be constructed in accordance with all applicable town, county, state and federal building codes. Declarant does not warrant that its improvements to the Property exceed, in any manner, the minimum building standards required by applicable county, state and federal laws.
- (10) **Lighting.** Lighting fixtures shall not cause a nuisance to any adjacent Units. All interior lights shall be designed to avoid emission of glare or unreasonable brightness from any window, door or other opening in the building.

4.2 Enforcement. Any structure, improvement or landscaping placed or made in violation of this Article shall be deemed to be nonconforming. Upon written request from the Declarant or the Board, Owners shall, at their own cost and expense, remove such structure or improvement and restore the property to substantially the same condition as existed prior to the nonconforming Work. Should an Owner fail to remove and restore as required, the Declarant, the Association or its designees shall have the right to enter the property, remove the violation, and restore the property to substantially the same condition as previously existed. All costs, together with interest at the maximum rate then allowed by law, may be assessed against the benefited Unit and collected as a Specific Assessment. Any contractor,

subcontractor, agent, employee, or other invitee of an Owner who fails to comply with the terms and provisions of this Article may be excluded from the Properties, subject to the notice and hearing procedures contained in the Bylaws. In such event, neither the Declarant, nor the Association its officers, or directors shall be held liable to any Person for exercising the rights granted by this Section. In addition to the foregoing, the Association and the Declarant shall have the authority and standing to pursue all legal and equitable remedies available to enforce the provisions of this Article.

4.3 Development and Use Restrictions. All development of the Properties shall conform to the following requirements:

(a) **Town Land Use Regulations.** Conformity with any and all applicable land use regulations of the Town of Jackson, Wyoming shall be required, in addition to the requirements of this Declaration.

(b) **Authorized Use for Residential Units.** Residential use shall be permitted in Residential Units, together with the keeping of Household Pets subject to the limitations set forth in this Declaration. In the interest of assuring consistent and high-quality maintenance and operation of the Residential Units, all companies providing property management or leasing services to the Residential Units, and all programs by which such services or activities are to be provided or undertaken with respect to the Residential units, shall be subject to prior approval by the Board, provided, however, that such approval shall not be unreasonably withheld, and provided further that such approval shall not result in retention of property management companies charging fees in excess of normal and customary rates for similarly situated properties in the local market.

(c) **Authorized Use for Commercial Units.** Subject to any further restrictions and exclusives filed by Declarant pursuant to Section 9.11, the Commercial Units may be used only for those uses approved by the Board. Property management use is prohibited for the Commercial Units.

4.4 Maintenance by Owners. Each Owner shall maintain, repair and replace, at such Owner's expense, all portions of the Owner's Unit, including internal installations such as appliances, heating, plumbing, electrical and air conditions fixture, and any other utility service facilities located within a Unit. It is also each Owner's responsibility to maintain, repair and replace, at such Owner's expense, the appurtenances to such Owner's Unit, including, without limitation, windows, doors, sliding doors, vestibules and entry-ways, and of all associated structures and fixtures therein. The forgoing obligations include, without limitation, the responsibility for all breakage, damage, malfunctions and ordinary wear and tear of such appurtenances. Subject to the Association's reservation set forth in Section 8.5(i), each Owner shall remove all snow, leaves and debris from the decking appurtenant to such Owner's Unit, in each instance without material adverse impact on any other Owner's use or enjoyment of its Unit or any Common Element, however notwithstanding anything herein to the contrary, the responsibility to maintain the staining and/or painting of the decking shall be the responsibility and expense of the Association. If any Owner fails to maintain, repair and/or replace the items that it is obligated to maintain, repair and replace, the Declarant and/or the Association shall be authorized, after providing fifteen (15) days' notice to the Owner, to enter upon the Unit to cure such failure and to assess all costs incurred against the Unit and the Owner thereof as a Specific Assessment.

ARTICLE V – CONDOMINIUM DECLARATION

5.1 Estates of an Owner. The Project is hereby divided into Condominium Units, each consisting of a separate interest in a Condominium Unit and an undivided interest in common in the

Common Elements in accordance with the Final Plat which sets forth the Common Elements appurtenant to each Condominium Unit. The percentage of ownership interest in the Common Elements which is to be allocated to each Unit for purposes of voting, taxes, assessments and other charges under Wyoming statute § 34-20-104(a) and for purposes of liability shall be the same as set forth on **Exhibit "A."** Such undivided interests in the Common Elements are hereby declared to be appurtenant to the respective Units. The legal description of each Unit shall be as provided in Article V herein and as shown on the Condominium Plat.

5.2 Title. Title to a Condominium Unit may be held or owned by an entity and in any manner in which title to any other real property may be held or owned in the State of Wyoming.

5.3 Inseparability. No part of a Condominium Unit or of the legal rights comprising ownership of a Condominium Unit may be separated from any other part thereof during the period of Condominium Unit ownership prescribed herein, so that each Condominium Unit and the undivided interest in the Common Elements shall always be conveyed, devised, encumbered, and otherwise affected only as a complete Condominium Unit. Every gift, devise, bequest, transfer, encumbrance, conveyance, or other disposition of a Condominium Unit shall be presumed to be a gift, devise, request, transfer, encumbrance, or conveyance, respectively, of the entire Condominium Unit, together with all appurtenant rights created by law or by this Declaration.

5.4 Partition Not Permitted. The Common Elements shall be owned in common by all owners of Units and no Owner may bring any action for partition thereof.

5.5 Owner's Right to General Common Elements and Limited Common Elements. Subject to the limitations contained in this Declaration, each Owner shall have the nonexclusive right to use and enjoy the General Common Elements shown on the Final Plat and defined herein. Each Owner shall have the exclusive right to use and enjoy the Limited Common Elements designated to such Owner on the Final Plat.

5.6 Taxes and Assessments. Each Owner shall execute such instruments and take such actions as may reasonably be specified by the Association to obtain separate real property tax assessments of the interest of each Owner in each Condominium Unit. If any taxes or special district or other assessments may, in the opinion of the Association, become a lien on the Project or any part thereof, the Association shall pay the same and assess the same to the Owner or Owners responsible therefore. Each Owner shall pay the taxes or assessments assessed against her/his Condominium Unit, or interest therein, or his/her interest in the Common Elements or any part of any or all of the foregoing. Each Owner shall pay all taxes, rates, impositions, and assessments levied against the Project or any part of the Common Elements in proportion to her/his interest in the Common Elements, such payment to be made to the Association at least thirty (30) days prior to the delinquency of such tax or assessment. Each such unpaid tax or assessment shall bear interest at eighteen percent (18%) per annum from and after the time the same becomes payable by each Owner and shall be secured by the lien created by Sections 8.8 and 8.9 hereof. Notwithstanding the foregoing, taxes, assessments, or other charges attributable to the Common Elements shall be apportioned among the Owners of Condominium Units as provided in Article VIII hereof.

5.7 Owner's Rights with Respect to Interiors. Except as provided in this Declaration, each Owner shall have the exclusive right to paint, repaint, tile, wax, paper, or otherwise maintain, refinish, and decorate the interior surfaces of the walls, ceilings, floors, doors and clean the exterior and interior surfaces of the windows, all of which form the boundaries of his/her Condominium Unit and all walls, ceilings, floors, and doors within such boundaries.

5.8 Declarant's Right Incident To Construction. Declarant, and persons it shall select, shall have the right to ingress and egress over, upon, and across the Common Elements, the right to store materials thereon and to make such other use thereof as may be reasonably necessary incident to complete development of the Project.

5.9 Legal Description. Every contract for the sale of a Condominium Unit and every other instrument affecting title to a Condominium Unit may describe that Condominium Unit by the number shown on the Final Plat and this Declaration as each appears on the records in the Office of the Teton County Clerk, in the following fashion:

Unit [X] as shown on the Final Plat of One Town Hill Condominiums Addition, as subdivision of the Pine Lodge Amended Addition to the Town of Jackson, appearing in the Records in the Office of the Teton County Clerk as Plat No. [X] as defined and described in Declaration of Condominium of One Town Hill Condominiums recorded in the Records in the Office of the Teton County Clerk, in Book [X] of Photo at Pages [X] to [X], and all amendments or supplements thereto.

Such description will be construed to describe the Condominium Unit, together with the appurtenant undivided interest in the Common Elements and to incorporate all the rights incident to ownership of a Unit and all the limitations on such ownership as described in this Declaration.

5.10 Right to Combine Units. Declarant reserves the right for itself and for each Owner to physically combine the area or space of one Unit with the area or space of one or more adjoining Units. Such combination shall not prevent separate ownership of such Units in the future. Declarant reserves the right for itself and for each Owner to designate and convey to any purchaser of such combined Units as additional Limited Common Elements any walls, floors, or other structural separations between Units so combined, or any space which would be occupied by such structural separations but for the combination of the Units. Such structural separations and such space shall automatically become Common Elements if the combined Units become subject to separate ownership in the future.

ARTICLE VI – THE ASSOCIATION AND ITS MEMBERS

6.1 Function of Association. The Association shall be the entity responsible for management, maintenance, operation and control of the Common Area. The Association also shall be the primary entity responsible for enforcement of the Governing Documents. The Association shall perform its functions in accordance with the Governing Documents and the laws of the State of Wyoming.

6.2 Membership. Every Owner of a Unit, by virtue of their purchase of a Unit or the acceptance of a deed therefore, shall be a Member of the Association. There shall be only one membership per Unit. If a Unit is owned by more than one Person, all co-Owners shall share the privileges of such membership, subject to reasonable Board regulation and the restrictions on voting set forth in Section 6.3(a), and all such co-Owners shall be jointly and severally obligated to perform the responsibilities of Owners. The membership rights of an Owner that is not a natural person may be exercised by any officer, director, partner or trustee, or by the individual designated from time to time by the Owner in a written instrument provided to the Secretary of the Association except where such privileges may be restricted by the Master Rules and Regulations.

6.3 Voting. The Association shall have one class of membership. The total number of votes that may be cast by all members of the Association shall be set as provided for in the Bylaws, and each Owner shall be entitled to vote in the percentages shown on **Exhibit “A”** attached hereto. All votes shall be cast as provided in Section 6.3(a).

(a) **Exercise of Voting Rights.** The vote for each Unit owned by a Member shall be exercised by the Owner of the Unit. In any situation where there is more than one Owner of such Unit, the vote for such Unit shall be exercised as the co-Owners determine among themselves and advise the Secretary of the Association in writing prior to the vote being taken. Absent such advice, the Unit's vote shall be suspended if more than one Person seeks to exercise it in a conflicting manner.

(b) **Commencement of Voting Rights.** Voting rights as to each Unit shall vest upon the commencement of assessment obligations for such Unit.

Only Owners of Units within a Neighborhood may vote on matters regarding Neighborhood Expenses attributable to such Neighborhood. Notwithstanding the foregoing, no action or inaction may occur by any Neighborhood that would be contrary to or in violation of the Community-Wide Standard.

6.4 Creation of Neighborhoods. There shall be five Neighborhoods within the Properties as follows:

(a) **Commercial Neighborhood.** The Commercial Neighborhood shall consist of the Commercial Units.

(b) **Second Floor Neighborhood.** The Second Floor Neighborhood shall consist of the Units designated on the Condominium Plat as Units 200, 201, 202, 203 and 204.

(c) **Third Floor Neighborhood.** The Third Floor Neighborhood shall consist of the Units designated on the Condominium Plat as Units 300, 301, 302, 303, 304, 305, 306 and 307.

(d) **Fourth Floor Neighborhood.** The Fourth Floor Neighborhood shall consist of the Units designated on the Condominium Plat as Units 400, 401, 402, 403, 404, 405, 406, 407, 408, 409, 410 and 411.

(e) **Fifth Floor Neighborhood.** The Fifth Floor Neighborhood shall consist of the Units designated on the Condominium Plat as Units 500, 501, 502, 503, 504, 505, 506, 507 and 508.

6.5 Association Board of Directors. The Association shall have not less than three (3) nor more than seven (7) directors. Notwithstanding any other provision set forth herein or in any of the Governing Documents, the initial Board and all replacements shall be appointed by the Declarant for three (3) year terms until the expiration of the Declarant rights as provided in Section 9.12. Each director appointed by the Declarant shall serve (irrespective of the expiration of a term) until the earlier of the appointment of his or her successor by Declarant, or his or her death, resignation or removal. Following the expiration of the Declarant's rights, the Directors shall be elected and shall serve as provided in the Bylaws.

6.6 Neighborhood Committees. Neighborhood Committees may be established by the Board for any of the Neighborhoods in the Association to accomplish a specific purpose. Thereafter, the Board may suspend a Neighborhood Committee at any time if the Board determines such committee's purpose has been achieved or such committee is no longer necessary. Each committee member shall be a Member in good standing and an Owner of a Unit in the Neighborhood on which committee they serve.

ARTICLE VII – ASSOCIATION POWERS AND RESPONSIBILITIES

7.1 Acceptance and Control of Association Property.

(a) The Association, through action of its Board, may acquire, hold, and dispose of tangible and intangible personal property.

(b) The Declarant and its designees may convey real or personal property to the Association and the Association shall accept such property.

7.2 Maintenance of Common Area.

(a) The Association shall maintain, repair and replace all utility services or other types of elements and easements that are utilized in common, such as, but not limited to, sewer or water lines, up to the connection point at the boundary of each Unit.

(b) The Association shall maintain, in accordance with the Governing Documents, the General Common Elements as designated on the Final Plat, including but not limited to, the maintenance, repair and replacement of all heat pumps utilized by more than one Unit, siding, roofing, stairwells, driveways, foyers, trees, fitness room, and sidewalks.

(c) The Association shall maintain and repair all LCE-Parking.

(d) The Association shall maintain and repair all foyers and stairwells within the Limited Common Elements.

(e) The Association shall maintain and repair the doors located within the Limited Common Elements – Storage.

(f) The Association shall maintain the bathrooms located within the Limited Common Elements-Commercial.

The costs associated with the maintenance, repair and replacement of those items that the Association is obligated to maintain, repair and replace in the GCE shall be a Common Expense; provided, if the Board reasonably determines that the expenses associated with the maintenance, repair or replacement is necessitated by the act, negligence or willful misconduct of one or more Owners, their guests, invitees, or lessees, then the Board may assess the full amount of such maintenance, repair or replacement against such Owner(s) and their Units as a Specific Assessment.

Any expense associated with the maintenance, repair or replacement of improvements within a Limited Common Element shall be assessed as a specific assessment against the Units to which the Limited Common Element is assigned. If the LCE is jointly assigned to several Units, such expense shall be prorated equally among such Units. For example, the maintenance of the LCE-Parking areas designated to the Units in the Second Floor Neighborhood shall be Neighborhood Expenses assessed specifically against the Units in the Second Floor Neighborhood.

7.3 Insurance.

(a) **Required Coverages.** The Association, acting through its Board or its duly authorized agent, shall obtain and continue in effect the following types of insurance, if reasonably available, or if not reasonably available, the most nearly equivalent coverages as are reasonably available:

(i) Blanket property insurance covering “risks of direct physical loss” on a “special form” basis (or comparable coverage by whatever name denominated) for all Units and insurable improvements within the Properties. If such coverage is not generally available at reasonable cost, then

“broad form” coverage may be substituted. All property insurance policies obtained by the Association shall have policy limits sufficient to cover the full replacement costs of the insured improvements (including all Units) under current building ordinance and codes;

(ii) Commercial general liability insurance on the Common Elements and Units, insuring the Association and its Members for damage or injury caused by the negligence of the Association or any of its Members, employees, agents, or contractors while acting on its behalf. If generally available at reasonable cost, such coverage (including primary and any umbrella coverage) shall have a limit of at least one million dollars (\$1,000,000.00) per occurrence with respect to bodily injury and personal injury and property damage; provided, should additional coverage and higher limits be available at reasonable cost which a reasonably prudent person would obtain, the Association shall have the option to obtain such additional coverages or limits. If the policy does not contain “severability of interest” in its terms, the Association shall acquire an endorsement to preclude the insurer’s denial of a Unit Owner’s claim because of negligent acts of the Association or of other Unit Owners;

(iii) Such additional insurance as the Board, in its best business judgment, determines advisable; and

(iv) In addition to the foregoing insurance policies and other additional policies required by the Board in its best business judgment as set forth in Section 7.3(a)(i)-(iii), above, the Association shall obtain Directors and Officers insurance covering the Board of Directors and its individual members and creating liability protection for economic loss resulting from business-related negligence, errors or wrongdoing on the part of the Board of Directors and its individual members, excepting from such coverage fraudulent or criminal conduct on the part of the Board. Such Directors and Officers insurance policy shall protect individual directors and officers from losses not indemnified by the Association pursuant to this Declaration or other Governing Instruments, and shall cause the insured Board of Directors and individual members thereof to be insured, indemnified and defended against any claims, liabilities or amounts that the Board of Directors may be obligated to pay or answer for claims made against the Board or its individual members.

Premiums for all insurance on the Common Elements and the Units shall be assessed by the Board as a Common Expense. Premiums for all insurance on the Units shall be assessed against the Unit owners as a Specific Assessment the cost of which shall be divided pro-rata among the Unit Owners according to those percentages set forth on **Exhibit “A”**.

(b) **Policy Requirements.** All Association policies shall provide for a certificate of insurance to be furnished to the Association and, upon request, to each Member insured. The policies may contain a reasonable deductible, and the amount thereof shall not be subtracted from the face amount of the policy in determining whether the policy limits satisfy the requirements of Section 7.3(a). In the event of an insured loss, the deductible shall be treated as a Common Expense in the same manner as the premiums for the applicable insurance coverage except for the deductible attributable to the insured loss of an insured Unit the cost of which shall be a Specific Assessment as provided for in Section 7.3(a). However, if the Board reasonably determines, after notice and an opportunity to be heard in accordance with procedures adopted by the Board, that the loss is the result of the negligence or willful misconduct of one or more Owners, their guests, invitees, or lessees, then the Board may assess the full amount of such deductible against such Owner(s) and their Unit as a Specific Assessment.

All insurance coverage obtained by the Board shall:

(i) Be written with a company authorized to do business in the State of Wyoming;

(ii) Be written in the name of the Association as trustee for the benefited parties, including the Declarant.

(iii) Not be brought into contribution with insurance purchased by Owners, occupants, or their Mortgagees individually;

(iv) Contain an inflation guard endorsement;

(v) Include an agreed amount endorsement if the policy contains a co-insurance clause;

(vi) Provide a waiver of subrogation under the policy against any Owner or family member of an Owner;

(vii) Include an endorsement precluding cancellation, invalidation, suspension, or non-renewal by the insurer on account of any one or more individual Owners, or on account of any curable defect or violation without prior written demand to the Association to cure the defect or violation and allowance of a reasonable time to cure;

(viii) Include an endorsement precluding cancellation, invalidation, or condition to recovery under the policy on account of any act or omission of any one or more individual Owners, unless such Owner is acting within the scope of its authority on behalf of the Association;

(ix) Provide that the policy will be primary, even if an Owner has other insurance that covers the same loss.

In addition, the Board shall use reasonable efforts to secure insurance policies which list the Owners as additional insureds and provide:

(1) A waiver of subrogation as to any claims against the Association's Board, officers, employees, and its manager, its attorneys, the Owners and their tenants, servants, agents, and guests;

(2) A waiver of the insurer's rights to repair and reconstruct instead of paying cash;

(3) An endorsement excluding Owners' individual policies from consideration under any "other insurance" clause;

(4) An endorsement requiring at least thirty (30) days prior written notice to the Association and to all Mortgagees and Guarantors of Units of any cancellation, substantial modification, or non-renewal;

(5) A provision vesting in the Board exclusive authority to adjust losses; provided, however, no Mortgagee having an interest in such losses may be prohibited from participating in the settlement negotiations, if any related to the loss.

(c) **Restoring Damaged Improvements.** In the event of damage to or destruction of property that the Association is obligated to insure, the Board or its duly authorized agent shall file and adjust all insurance claims and obtain reliable and detailed estimates of the cost of repairing or restoring

the property to substantially the condition in which it existed prior to the damage, allowing for changes or improvements necessitated by changes in applicable building codes.

Damaged improvements on the property shall be repaired or reconstructed unless the Board, using reasonable judgment and in reliance upon professional estimates and advice, determines either that i) such full repair and/or restoration is physically impossible; or ii) available insurance proceeds are less than eighty percent (80%) of the cost of such repair and/or restoration, and at least seventy-five percent (75%) of the Owners of damaged or destroyed Units decide, within sixty (60) days after the determinations set forth in i) and ii) above have been made, not to repair or reconstruct. No Mortgagee shall have the right to participate in the determination of whether the damage or destruction to the insured improvements shall be repaired or reconstructed.

If a decision is made not to restore the damaged improvements, then the insurance proceeds shall be paid to the Owners (first to Mortgagees and other lien holders in the order of priority of their mortgages and other liens and the balance remaining to each respective Owner) as their interests are determined based upon the square footage size of each Unit and the insurance proceeds available. All mortgages, liens and other charges against the Units shall be paid out of the insurance proceeds before any proceeds are released to an Owner(s).

Any insurance proceeds remaining after paying the costs of repair or reconstruction, or after such settlement as is necessary and appropriate, shall be retained by the Association for the benefit of its Members or the Owners of Units, as appropriate, and placed in a capital improvements account.

If insurance proceeds are insufficient to cover the costs of repair or reconstruction, the Board may, without a vote of the Members, levy Special Assessments to cover the shortfall against those Owners responsible for the premiums for the applicable insurance coverage under Section 7.3(a).

7.4 Compliance and Enforcement.

(a) Every Owner and Occupant of a Unit shall comply with (1) the Governing Documents, (2) the codes, rules, ordinances and orders of the Town of Jackson applicable to their Unit and/or the Project, including those relating to rental of the Units, and (3) the reasonable and customary underwriting requirements of any insurance company providing insurance on any portion of the Project. The Board may impose sanctions for violation of the any of the foregoing after notice and a hearing in accordance with the procedures set forth in the Bylaws. Such sanctions may include, without limitation:

(i) Imposing reasonable monetary fines (which shall not, except in the case of nonpayment of assessments, constitute a lien upon the violator's Unit). In the event that any occupant, guest or invitee of a Unit violates the Governing Documents and a fine is imposed, the fine shall first be assessed against the violator; provided however, if the fine is not paid by the violator within the time period set by the Board, the Owner shall pay the fine upon notice from the Board. The fine, in either circumstance, shall be a Specific Assessment against the Owner;

(ii) Suspending an Owner's right to vote;

(iii) Suspending any Person's right to use any Common Elements; provided, however, nothing herein shall authorize the Board to limit ingress or egress to or from a Unit;

(iv) Suspending any services provided by the Association to an Owner or the Owner's Unit if the Owner is more than thirty (30) days delinquent in paying any assessment or other charge owed to the Association;

(v) Exercising self-help or taking action to abate any violation of the Governing Documents in a non-emergency situation;

(vi) Requiring an Owner, at its own expense, to remove any structure or improvements in violation of Article III and/or Article IV and to restore the Unit to its previous condition and, upon failure of the Owner to do so, the Board or its designee shall have the right to enter the property, remove the violation and restore the property to substantially the same condition as previously existed and any such action shall not be deemed a trespass. Any costs incurred by the Board in bringing a non-conforming Unit into compliance shall be assessed to such Owner as a Specific Assessment;

(vii) Without liability to any Person, precluding any contractor, subcontractor, agent, employee or other invitee of an Owner who fails to comply with the terms and provisions of Article III and/or Article IV from continuing or performing any further activities in the Properties; and

(viii) Levying Specific Assessments to cover costs incurred by the Association, including reasonable attorneys' fees incurred, to bring a Unit into compliance with Governing Documents.

In addition, the Board may take the following enforcement procedures to ensure compliance with the Governing Documents without the necessity of compliance with the procedures set forth in the Bylaws:

(1) Exercising self-help in any emergency situation (specifically including, but not limited to, the towing of vehicles that are in violation of parking rules and regulations); and

(2) Bringing suit at law or in equity to enjoin any violation or to recover monetary damages or both.

In addition to any other enforcement rights, if an Owner fails to properly perform his or her maintenance responsibility after written notice specifying the maintenance required and a reasonable opportunity to perform such maintenance, the Association may record a notice of violation in the Public Records or perform such maintenance responsibilities and assess all costs incurred by the Association against the Unit and the Owner as a Specific Assessment. Except in an emergency situation, the Association shall provide the Owner reasonable notice and an opportunity to cure the problem prior to taking such enforcement action.

(b) The decision to pursue enforcement action in any particular case shall be left to the Board's discretion, except that the Board shall not be arbitrary or capricious in taking enforcement action. Without limiting the generality of the foregoing sentence, the Board may determine that, under the circumstances of a particular case:

(i) the Association's position is not strong enough to justify taking any or further action;

(ii) the covenant, restriction or rule being enforced is, or is likely to be construed as, inconsistent with applicable law;

(iii) although a technical violation may exist or may have occurred, it is not of such a material nature as to be objectionable to a reasonable person or to justify expending the Association's resources; or

(iv) that it is not in the Association's best interests, based upon hardship, expense, or other reasonable criteria, to pursue enforcement action.

Such a decision shall not be construed a waiver of the Association's right to enforce such provision at a later time under other circumstances or preclude the Association from enforcing any other covenant, restriction, or rule.

All remedies set forth in the Governing Document shall be cumulative of any remedies available at law or in equity. In any action to enforce the Governing Documents, if the Association prevails, it shall be entitled to recover all costs, including, without limitation, attorneys fees and court costs, reasonably incurred in such action.

The Association may enforce applicable city and county ordinances, if applicable, and permit the Town of Jackson, Wyoming to enforce ordinances within the Properties for the benefit of the Association and its Members.

7.5 Implied Rights; Board Authority. The Association may exercise any right or privilege given to it expressly by the Governing Documents, or reasonably implied from or reasonably necessary to effectuate any such right or privilege. Except as otherwise specifically provided in the Governing Documents, or by law, all rights and powers of the Association may be exercised by the Board, or delegated to a Neighborhood Committee or the ARC without a vote of the membership.

7.6 Indemnification of Officers, Directors and Others. The Association shall indemnify every current and former officer, director, and committee member against all damages and expenses, including attorneys fees, reasonably incurred in connection with any action, suit, or other proceeding (including settlement or any suit or proceeding, if approved by the then Board) to which he or she may be a party by reason of being or having been an officer, director, or committee member, except that such obligation to indemnify shall be limited to those actions for which liability is limited under Wyoming law and the Bylaws.

7.7 Maintenance of Association Standing. The Association shall be obligated to maintain itself in good standing with the Wyoming Secretary of State and any other governmental entities having jurisdiction over the activities or existence of the Association.

7.8. Powers of the Association Related to Neighborhood Committees. The Association shall have the power to veto any action taken or contemplated to be taken by any Neighborhood Committee that the Board reasonably determines to be adverse to the interests of the Association or its Members or inconsistent with the Community-Wide Standard. The Association shall also have the power to require specific actions to be taken by any Neighborhood Committee in connection with its obligations and responsibilities, such as requiring specific maintenance or repairs or aesthetic changes to be effectuated and requiring that a proposed budget include certain items and that expenditures be made therefor.

ARTICLE VIII – ASSOCIATION FINANCES

8.1 Budgeting and Allocating Common Expenses; Base Assessments. At least thirty (30) days before the beginning of each fiscal year, the Board shall prepare a budget of the estimated Common Expenses for the coming year, including any contributions to be made to a reserve fund pursuant to Section 8.3. The budget shall also reflect the sources and estimated amounts of funds to cover such expenses, which may include any surplus to be applied from prior years, any income expected from

sources other than assessments levied against the Units, and the amount to be generated through the levy of Base Assessments, Special Assessments and Specific Assessments against each.

The Association is hereby authorized to levy Base Assessments against all Units subject to assessment under Section 8.7 to fund the Common Expenses. The liability for Common Expenses described herein shall be allocated to each Unit in accordance with those percentages set forth on **Exhibit "A"** for each Unit.

The Board shall send a copy of the final budget, together with notice of the amount of the Base Assessment to be levied pursuant to such budget, to each Owner not less than thirty (30) days prior to the effective date of such budget. Such budget and assessment shall automatically become effective unless subject to the limitation on increases of assessments provided for in Section 8.6.

Failure of the Board to fix assessment amounts or rates or to deliver or mail each Owner an assessment notice shall not be deemed a waiver, modification, or a release of any Owner from the obligation to pay assessments. In such event, each Owner shall continue to pay assessments on the same basis as for the last year for which an assessment was made, if any, until a new assessment is made, at which time the Association may retroactively assess any shortfalls in collections.

The Board may revise the budget and adjust the Base Assessment from time to time during the year, subject to the notice requirements and the limitations on increases of assessments provided for in Section 8.6.

8.2 Budgeting and Allocating Neighborhood Expenses. At least thirty (30) days before the beginning of each fiscal year, the Board shall prepare a separate budget covering the estimated Neighborhood Expenses for each Neighborhood on whose behalf Neighborhood Expenses are expected to be incurred during the coming year. Each such budget shall include any costs for additional services or a higher level of services that the Owners in such Neighborhood have approved pursuant to Section 6.3 and any contribution to be made to a reserve fund pursuant to Section 8.3. The budget shall also reflect the sources and estimated amounts of funds to cover such expenses, which may include any surplus to be applied from prior years, any income expected from sources other than assessments levied against the Units, and the amount required to be generated through the levy of Neighborhood and Special Assessments against the Units in such Neighborhood. The liability for Neighborhood Expenses described herein shall be allocated to each Unit in accordance with those percentages set forth on **Exhibit "A"** for each Unit in a Neighborhood.

The Association is hereby authorized to levy Neighborhood Assessments equally against all Units which are subject to assessment under Section 8.7 to fund Neighborhood Expenses.

The Board shall cause a copy of the Neighborhood budget and notice of amount of the Neighborhood Assessment for the coming year to be delivered to each Owner in the Neighborhood not less than thirty (30) nor more than sixty (60) days prior to the beginning of the fiscal year; provided, however, if the Neighborhood Assessment is increased from previous year's Neighborhood Assessment, the Board shall send notice of the increase by the first class mail to the Owners not less than thirty (30) nor more than sixty (60) days prior to the increased Neighborhood Assessment becoming due. Such Neighborhood budget and Neighborhood Assessment shall automatically become effective unless subject to the limitation on increases of assessments provided for in Section 8.6.

Failure of the Members to approve a Neighborhood Assessment or failure of the Board to fix assessment amounts or rates or to deliver or mail each Owner an assessment notice shall not be deemed a waiver, modification, or a release of any Owner from the obligation to pay assessments. In such event,

each Owner shall continue to pay Neighborhood Assessments on the same basis as for the last year for which an assessment was made, if any, until a new assessment is made, at which time the Association may retroactively assess any shortfalls in collections.

The Board may revise the budget for any Neighborhood and the amount of any Neighborhood Assessment from time to time during the year, subject to the notice requirements and the limitations on increases of assessments provided for in Section 8.6.

8.3 Budgeting for Reserves. The Board shall prepare and review at least annually a reserve budget for the Common Elements and other assets of the Association and for each Neighborhood for which the Association maintains capital items as a Neighborhood Expense. The budgets shall take into account the number and nature of replaceable assets, the expected life of each asset, and the expected repair or replacement cost. The Board shall include in the Common Expense budget adopted pursuant to Section 8.1 or the Neighborhood Expense budgets adopted pursuant to Section 8.2, as appropriate, a capital contribution to fund reserves in an amount sufficient to meet the projected need with respect to both amount and timing by annual contributions over the budget period.

8.4 Special Assessments. In addition to other authorized assessments, the Association may, subject to the limitations of Section 8.6, levy Special Assessments to cover unbudgeted expenses or expenses in excess of those budgeted. Any such Special Assessment may be levied: (i) against the entire membership if such Special Assessment is for Common Expenses; or (ii) against an individual Unit or Neighborhood if such Special Assessment is for an unbudgeted expense relating to less than all of the Properties. Special Assessments shall be payable in such manner and at such times as determined by the Board, and may be payable in installments extending beyond the fiscal year in which the Special Assessment is approved. The Board shall provide notice of the Special Assessment by first class mail to the Owners not less than thirty (30) nor more than sixty (60) days prior to the Special Assessment becoming due.

8.5 Specific Assessments. The Association shall have the power to levy Specific Assessments against a particular Unit as follows:

- (i) To cover the cost of providing services to a Unit, including but not limited to snow removal on LCE-Decking and LCE-Parking, the Association hereby reserving the right to retain one or more contractors to perform such snow removal for all of the Residential Units. Specific Assessments may be levied in advance; and
- (ii) To cover costs incurred in bringing a nonconforming Unit into compliance with the Governing Documents, or costs incurred as a consequence of the conduct of the Owner or occupants of a nonconforming Unit, their agents, contractors, employees, licensees, invitees, or guests; provided, the Board shall give the nonconforming Owner prior written notice and an opportunity for a hearing, in accordance with the Bylaws, before levying any Specific Assessment under this Section.

8.6 Limitation on Increases of Special Assessments. Notwithstanding any provision to the contrary, and except for assessment increases necessary for emergency situations or to reimburse the Association for actual costs for insurance required by Section 7.3 of this Declaration, the Board may not impose a Special Assessment that in the aggregate exceeds twenty percent (20%) of the budgeted Common Expenses for the current fiscal year, without a majority vote of a quorum of the Members who are subject to the applicable assessment at a meeting of the Association, or action without meeting by written ballot in lieu thereof signed by all of the Members of the Association.

For purposes of this Section, “quorum” means more than fifty percent (50%) of the total voting power of the Association subject to the applicable assessment. For purposes of this Section, the term “Base Assessment” shall be deemed to include the amount assessed against each Unit for the year immediately preceding the year for which the assessment is to be increased.

An emergency situation justifying a Special Assessment may be, but shall not be limited to, any one of the following:

- (a) An extraordinary expense required by an order of a court;
- (b) An extraordinary expense necessary to repair or maintain the Properties or any part of them for which the Association is responsible where a threat to personal safety on the Properties is discovered; or
- (c) An extraordinary expense necessary to repair or maintain the Properties or any part of them for which the Association is responsible which expense could not have been reasonably foreseen by the Board in preparing and distributing the budget as provided for in Section 8.1. However, prior to the imposition or collection of such an assessment, the Board shall pass a resolution containing written findings as to the necessity of the extraordinary expense involved and why the expense was not or could not have been reasonably foreseen in the budgeting process. Such resolution shall be distributed to the Members with the notice of such assessment.

8.7 Authority to Assess Owners; Date of Commencement of Assessments; Time of Payment. The Declarant hereby establishes that the Association is authorized to levy assessments as provided for in this Article and elsewhere in the Governing Documents. Subject to Sections 8.1 and 8.8, the obligation to pay the assessments provided for herein shall commence as to all Units on the first day of the month following the first conveyance of a Unit to an Owner not affiliated with the Declarant. The first annual assessment shall be adjusted according to the number of days remaining in the fiscal year at the time assessments commence on the Unit. Any assessments collected but not spent prior to the Association incurring expenses shall be placed into the Association’s reserve account for maintenance, repair and replacement of the Common Elements and any other common amenities.

Assessments shall be paid in such manner and on such dates as the Board may establish. The Board may require advance payment of assessments at closing of the transfer of title to a Unit and impose special requirements for Owners with a history of delinquent payment. If the Board so elects, annual assessments may be paid in two or more installments. Unless the Board otherwise provides, the Base Assessment shall be due and payable in advance on the first day of each fiscal year. If any Owner is delinquent in paying any assessments or other charges levied on his or her Unit, the Board may require the outstanding balance on all assessments to be paid in full immediately.

8.8 Personal Obligation.

(a) Each Owner, by accepting a deed or entering into a recorded contract of sale for any portion of the Properties, is deemed to covenant and agree to pay all assessments authorized in the Governing Documents. All assessments, together with interest (computed from its due date at a rate of eighteen percent (18%) per annum or such other rate as the Board may establish, subject to the limitations of Wyoming law), late charges as determined by Board resolution, costs, and reasonable attorneys’ fees, shall be the personal obligation of each Owner and a lien upon each Unit until paid in full. Upon a transfer of title to a Unit, the grantee shall not be personally liable for any assessments and other charges due at the time of conveyance unless expressly assumed by him/her, but such transferred Unit shall remain subject to any liens imposed upon it pursuant to Section 8.9 herein.

Failure of the Board to fix assessment amounts or rates or to deliver or mail each Owner an assessment notice shall not be deemed a waiver, modification, or a release of any Owner from the obligation to pay assessments. In such event, each Owner shall continue to pay Base Assessments on the same basis as during the last year for which an assessment was made, if any, until a new assessment is levied, at which time the Association may retroactively assess any shortfalls in collections.

No Owner may exempt himself or herself from liability for assessments by non-use of the Common Elements, by abandonment of his Unit, or any other means. The obligation to pay assessments is a separate and independent covenant on the part of each Owner. No diminution or abatement of assessments or set-off shall be claimed or allowed for any alleged failure of the Association or Board to take some action or perform some function required of it, or for inconvenience or discomfort arising from the making of repairs or improvements, or from any other action it takes.

The Association shall, upon request, furnish to any Owner liable for any type of assessment a certificate in writing signed by an Association officer setting forth whether such assessment has been paid. Such certificate shall be conclusive evidence of payment. The Association may require the advance payment of a reasonable processing fee for the issuance of such certificate.

(b) **Declarant's Obligations for Assessments.** The Declarant is subject to the payment of assessments against Units that it owns.

8.9 Lien for Assessments. Each Owner, by his or her acceptance of a deed to a Unit, hereby vests in the Association and its agents the right and power to bring all appropriate actions against such Owner personally for the collection as a debt of any unpaid and delinquent billings for Base Assessments, Special Assessments, Specific Assessments, Neighborhood Assessments, interest, late fees, enforcement costs and other charges owing by such Owner in accordance with the terms hereof. Additionally, in order to secure payment of any billings for Base Assessments, as well as Special Assessments and Specific Assessments, interest, late fees, enforcement costs (including reasonable attorney fees) and other charges due hereunder, Declarant hereby retains, and each Owner by his or her acceptance of a deed to a Unit, hereby grants the Association and its agents a lien for such Base Assessments, Neighborhood Assessments, as well as Special Assessments and Specific Assessments, interest, late fees, enforcement costs and other charges for which such Owner is responsible under the terms hereof. The Board, acting on behalf of the Association, is authorized to record a notice of any unpaid amounts secured by such lien in the Public Records, which shall include a description of the applicable Unit and the name of the Owner thereof and the basis for the amount of the lien. Said lien shall be enforceable by the Association or its agents through all appropriate methods available under applicable Wyoming law for the enforcement of such liens, including without limitation, non-judicial foreclosure, and the Declarant and each such Owner hereby expressly grant to the Association a power of sale in connection with said lien. The Association may designate a trustee in writing from time to time to post or cause to be posted the required notices and to conduct such foreclosure sale. The trustee may be changed at any time and from time to time by an instrument in writing and signed by the President or a Vice President of the Association and attested by the Secretary or any Assistant Secretary of the Association and filed for record in the Public Records. The Association may bid for the Unit at the foreclosure sale and acquire, hold, lease, mortgage and convey the Unit. While a Unit is owned by the Association following foreclosure: (a) no right to vote shall be exercised on its behalf; (b) no assessment shall be levied on it; and (c) each other Unit shall be charged, in addition to its usual assessment, its pro rata share of the assessment that would have been charged such Unit had it not been acquired by the Association. The Association may sue for unpaid assessments and other charges authorized hereunder without foreclosing or waiving the lien securing the same.

The sale or transfer of any Unit shall not affect the assessment lien or relieve such Unit from the lien for any subsequent assessments. Notwithstanding the foregoing, any first Mortgagee that obtains title to a Unit after the sale or transfer of any Unit pursuant to foreclosure (or deed in lieu of foreclosure) shall not be subject to any lien amounts that represent more than six (6) months of unpaid charges relating to the Unit (including assessments and costs related to the collection of the unpaid dues) in question that arose prior to such sale or transfer. Any unpaid assessments associated with the foregoing (those lien amounts that represent more than six (6) months of unpaid charges) shall be deemed to be Common Expenses collectible from Owners of all Units and the lien shall be extinguished with respect to such lien amounts that represent more than six (6) months of unpaid charges.

Notwithstanding the foregoing, after any such foreclosure or deed in lieu of foreclosure, such Unit shall remain subject to this Declaration and the new Owner of such Unit shall thereafter be personally liable for all charges of the type described above which relate to such Unit which become due after such new Owner acquires title to said Unit by foreclosure or by acceptance of a deed in lieu of foreclosure. Except as otherwise provided above as to holders of first Mortgages that obtain title to a Unit after the sale or transfer of any Unit pursuant to foreclosure (or deed in lieu of foreclosure) or by applicable law, no sale or transfer of any Unit shall: (a) relieve any Owner thereof from personal liability for any of such unpaid charges attributable to the applicable Unit which become due prior to the date of such sale or transfer; or (b) satisfy or extinguish the above-described lien in respect of such unpaid charges.

ARTICLE IX – ADDITIONAL RIGHTS RESERVED TO DECLARANT

9.1 Expansion by the Declarant. Until the Declarant has sold 100% of the Properties subject to this Declaration, the Declarant may annex additional properties into the regime of this Declaration provided such property is contiguous to the Properties. Such annexation shall be accomplished by filing a Supplemental Declaration in the Public Records describing the property to be annexed and specifically subjecting it to the terms of this Declaration. Such Supplemental Declaration shall not require the consent of Members, but shall require the consent of the owner of such property, if other than Declarant. Any such annexation shall be effective upon the filing for record of such Supplemental Declaration unless otherwise provided therein.

9.2 Additional Covenants and Easements. The Declarant may subject any portion of the Property to additional covenants and easements, including covenants obligating the Association to maintain and insure such property and authorizing the Association to recover its costs through the various Assessments as provided for herein. Such additional covenants and easements may be set forth either in a Supplemental Declaration subjecting such property to this Declaration or in a separate Supplemental Declaration referencing property previously subjected to this Declaration.

9.3 Effect of Filing Supplemental Declarations. Any Supplemental Declaration filed pursuant to this Article shall be effective upon recording in the Public Records unless otherwise specified in such Supplemental Declaration. On the effective date of the Supplemental Declaration, any additional property subjected to this Declaration shall be assigned voting rights in the Association and assessment liability in accordance with the provisions of this Declaration.

9.4 Marketing. Declarant reserves the right for itself and its agents to install and maintain flags, banners and/or signage within the Properties and to conduct sales activities within the Properties (including, but not limited to, conducting open houses for brokers and prospective purchasers within model Units and performing other forms of advertising) for purposes of marketing and advertising the Properties and its agents.

9.5 Budget Considerations. As additional properties are annexed to the Properties pursuant to this Article IX, the budget of the Association may be affected, as well as assessment obligations of the Owners as a result thereof.

9.6 Right to Assign Limited Common Elements – Parking and Limited Common Elements - Storage. Declarant hereby reserves the right to assign LCE-Parking and LCE- Storage to specific Units by filing Supplemental Declarations in the Public Records. The Board reserves the right to reassign and reallocate parking spaces among Unit Owners by Filing Supplemental Declarations, so long as each Owner has the parking it is entitled to under the provisions of this Declaration.

9.7 Right to Approve Additional Covenants. So long as Declarant owns any property subject to this Declaration, no Person shall record any declaration of covenants, conditions and restrictions, or declaration of condominium or similar instrument affecting any portion of the Properties without Declarant's review and written consent. Any attempted recordation without such consent shall result in such instrument being void and of no force and effect unless subsequently approved by written consent signed by the Declarant and recorded in the Public Records.

9.8 Right to Approve Changes in Community Standards. No amendment to or modification of any Master Rules and Regulations shall be effective without prior notice to and the written approval of Declarant so long as the Declarant owns property subject to this Declaration.

9.9 Right to Appoint Members of Board. The Declarant hereby reserves the right to appoint and/or remove all members of the Board of Directors of the Association and any and all members of any committees created by the Board. Following the expiration of the Declarant's rights, the Directors shall be elected and shall serve as provided in the Bylaws.

9.10 Right to Delay Commencement of Association, Meetings or Assessments. The Declarant hereby reserves the right to delay the filing of the Articles for the Association, creation of Bylaws and Master Rules and Regulations, or to delay the commencement of Association meetings or to delay implementation of Association assessments as required hereunder and in the Bylaws. In the event that the Declarant elects to delay the creation of the association, the rights, but not the obligations, of the Association created by this Declaration are hereby assigned to the Declarant until such time as the Association is created.

9.11 Right to Allocate Exclusive Use Rights to a Commercial Unit. The Declarant hereby reserves the right to create additional restrictions on the uses of all or any portion of the Commercial Units through separate recorded instruments, it being the intent of the Declarant to provide exclusive use rights appurtenant to certain Commercial Units at the sole option of Declarant.

9.12 Right to Amend Plat. The Declarant hereby reserves the right to amend the Plat to provide for the orderly development of the Properties as determined by the Declarant. By accepting a deed for their Unit, an Owner acknowledges the Declarant's rights as set forth in this Section 9.12 and expressly consents thereto.

9.13 Termination of Rights. The rights contained in this Article shall not terminate until the Declarant, or any person affiliated with Declarant, is no longer a record owner of any real property subject to this Declaration unless Declarant elects to terminate such reservations at an earlier date. Declarant may from time to time relinquish and surrender one or more but less than all of the reserved rights, in which event the unrelinquished reserved rights shall remain fully valid and effective for the remainder of the term thereof.

9.14 Right to Meeting Minutes, Meeting Attendance. Notwithstanding the limitations set forth in Section 9.13, the Declarant shall be provided complete minutes of all meetings of the Association or the Board held during the period of ten (10) years following the date of Declarant's sale or other conveyance of the last of the Units to an unrelated third party. In addition, Declarant shall have the right, but not the obligation, to attend meetings of the Association or the Board for a period of ten (10) years following the date of Declarant's sale or other conveyance of the last of the Units to an unrelated third party, notwithstanding Declarant's earlier sale or other transfer of all of its interest in the Project. Declarant shall be provided notice of such meetings in the matter and upon the timeframes applicable to Owners.

9.15. Right to Cure Alleged Defects. It is Declarant's intent that all improvements constructed or made by Declarant in the Project be built or made in compliance with all applicable building codes and ordinances and that such improvements be of a quality that is consistent with the Community-Wide Standard. Nevertheless, due to the complex nature of construction and the subjectivity involved in evaluating such quality, disputes may arise as to whether a defect exists and Declarant's responsibility therefor. It is Declarant's intent to resolve all disputes and claims regarding Alleged Defects (as defined below) amicably, and without the necessity of time-consuming and costly litigation. Accordingly, the Association, the Board and all Owners shall be bound by the following claim resolution procedure:

(a) **Declarant's Right to Cure.** In the event the Association, the Board or any Owner or Owners (collectively, "Claimant") claim, contend or allege that any portion of the Project, including, without limitation, any Unit, and/or any improvements constructed on the Project, are defective or that Declarant or its agents, consultants, contractors or subcontractors were negligent in the planning, design, engineering, grading, construction or other development thereof (any of the foregoing, an "Alleged Defect"), Declarant hereby reserves the right to inspect, repair and/or replace such Alleged Defect as set forth herein.

(b) **Notice to Declarant.** In the event that a Claimant discovers any Alleged Defect, Claimant shall, within a reasonable time after discovery, notify Declarant in writing, at the address at which Declarant maintains its principal place of business, of the specific nature of such Alleged Defect ("Notice of Alleged Defect").

(c) **Right to Enter, Inspect, Repair, and/or Replace.** Within a reasonable time after the receipt by Declarant of a Notice of Alleged Defect, or the independent discovery of any Alleged Defect by Declarant, as part of Declarant's reservation of rights, Declarant shall have the right, upon reasonable notice to Claimant and during normal business hours, to enter onto or into, as applicable, any Unit, and/or any improvements or other portion of the Project for the purposes of inspecting and, if deemed necessary by Declarant, repairing and/or replacing such Alleged Defect. In conducting such inspection, repairs and/or replacement, Declarant shall be entitled to take any actions as it shall deem reasonable and necessary under the circumstances.

(d) **Legal Actions.** No Claimant shall initiate any legal action, cause of action, proceeding, reference or arbitration against Declarant alleging damages (i) for the costs of repairing or the replacement of any Alleged Defect, or (ii) for the diminution in value of any real or personal property resulting from such Alleged Defect, unless and until (1) Claimant has delivered to Declarant a Notice of Alleged Defect and (2) Declarant has, within ninety (90) days after its receipt of such Notice of Alleged Defect, either (x) failed to repair or replace such Alleged Defect or (y) if such Alleged Defect cannot reasonably be repaired or replaced within such ninety (90) day period, failed to commence such repair or replacement of the Alleged Defect and, thereafter, failed to pursue diligently such repair or replacement to completion. Any such action undertaken on behalf of the Association shall also require, as a prerequisite to such action, the approval of not less than sixty-six percent (66%) of the Owners and not less than sixty-

six percent (66%) of the Mortgagees. In no event will Declarant be liable for, nor shall any Claimant be entitled to pursue, consequential damages resulting from any Alleged Defect.

(e) **No Additional Obligations; Irrevocability and Waiver of Right.** Nothing set forth in this Section 9.15 shall be construed to impose any obligation on Declarant to inspect, repair or replace any item or Alleged Defect for which Declarant is not otherwise obligated under applicable law. The right of Declarant to enter, inspect, repair, and/or replace reserved hereby shall be irrevocable and may not be waived or otherwise terminated except by a writing, in recordable form, executed and recorded by Declarant in the Public Records.

(f) **Waiver.** Notwithstanding anything to the contrary in this Section 9.15, (i) Declarant hereby disclaims any representations and warranties in respect of, shall have no continuing liability to any Owner for, any design or construction defects (whether known or unknown) relating to the Project, including latent defects, and (ii) the provisions of this Section 9.15 in no way extend or modify any contractual waivers or statutes of limitation or statutes of repose.

(g) **Amendment.** Notwithstanding any other provision of this Declaration to the contrary, the provisions of this Section 9.15 may be amended only with the written consent of Declarant, any such amendment being applicable only to Alleged Defects with respect to which a Notice of Alleged Defect is delivered after the date of such amendment.

ARTICLE X – EASEMENTS

10.1 Easements in Common Elements. The Declarant grants to each Owner a non-exclusive right and easement of use (subject to the rights of other Owners, Members and the Association), access, and enjoyment in and to the General Common Elements. The Declarant grants to each Owner (subject to the rules, regulations, and restrictions contained in the Governing Documents) an exclusive right and easement of use, access, and enjoyment in and to the Limited Common Elements that are appurtenant to the Unit(s) owned by such Owner, which shall include without limitation the storage, decking, foyers, stairwells, bathrooms and parking areas. Such exclusive right and easement of use, access, and enjoyment in the Limited Common Elements shall not be severable from the Unit to which it is appurtenant.

The foregoing grants are subject to:

(a) The restrictions, rules and regulations set forth in the Governing Documents and any other applicable covenants;

(b) Any restrictions or limitation contained in any deed or easement conveying such property or easement to the Association;

(c) The right of the Board to adopt rules regulating the use and enjoyment of the Common Elements;

(d) The right of the Board to suspend the right of an Owner to use the Common Elements (i) for any period during which any charge or assessment against such Owner's Unit remains delinquent, and (ii) for a period not to exceed thirty (30) days for a single violation or for a longer period in the case of any continuing violation of the Governing Documents after notice and a hearing pursuant to the Bylaws.

Any Owner may extend his or her right of use and enjoyment of the Common Area to the members of his or her family, lessees, and social invitees, as applicable, subject to reasonable regulation by the Board. An Owner who leases his or her Unit, subject to the terms and conditions of this Declaration, shall be deemed to have assigned all such rights to the lessee of such Unit for the period of the lease.

10.2 Easements for Utilities and Infrastructure.

(a) All dedications, limitations, restrictions and reservations of easements, including those for drainage, prepared and recorded by Declarant and/or set forth on the Plat are incorporated herein by reference and made a part of this Declaration for all purposes as if fully set forth in this Declaration.

(b) The Declarant hereby grants to the Association and each Owner of a Unit, and, so long as the Declarant owns a Unit, reserves for itself, and reserves the right to grant to utility providers, the Association, and the owners of any of the Units perpetual non-exclusive utilities easements located as described on the Plat for the purpose of:

(i) Installing utilities and infrastructure, including without limitation, water and sewer systems, cable and other systems for sending and receiving data and/or other electronic signals; signage; security and similar systems; roads, sidewalks, bicycle racks, pathways and drainage systems; to serve the Properties;

(ii) Inspecting, maintaining, repairing and replacing such utilities and infrastructure to serve the Properties; and

(iii) Access to read utility meters.

(c) All work associated with the exercise of the easements described in subsections (a) and (b) of this Section shall be performed in such a manner as to minimize interference with the use and enjoyment of the property burdened by the easement. Upon completion of the work, the Person exercising the easement shall restore the property, to the extent reasonably possible, to its condition prior to the commencement of the work. The exercise of these easements shall not extend to permitting entry into the structures on any Unit, nor shall it unreasonably interfere with the use of any Unit and, except in an emergency, entry onto any Unit shall be made only after reasonable notice to the Owner or occupant.

(d) In order to adequately serve each Unit and the General and Limited Common Elements, utility facilities may be constructed and may encroach on a Unit(s). An easement for such encroachment and for the maintenance of the same shall and does hereby exist.

10.3 Easements for Maintenance, Emergency and Enforcement. The Declarant grants to the Association easements over the Common Elements as necessary to enable the Association to fulfill its maintenance responsibilities under Section 7.2. The Association shall also have the right, but not the obligation, to enter upon any Unit, but not to enter any structure thereon, for emergency, security, and safety reasons and to inspect for the purpose of ensuring compliance with the Governing Documents and to enforce the Governing Documents. Such right may be exercised by any member of the Board and its duly authorized agents and assignees, and all emergency personnel in the performance of their duties. Except in an emergency situation, entry shall only be during reasonable hours and after notice to the Owner. Some of the General Common Elements are or may be located within the Units or may be conveniently accessible only through the Units. The Owners of other Units shall have the irrevocable right, to be exercised by the Association as their agent, to have access to each Unit and to all General Common Elements from time to time during such reasonable hours as may be necessary for the

maintenance, repair, or replacement of any of the General Common Elements located therein or accessible therefrom or for making emergency repairs therein necessary to prevent damage to the General Common Elements or to any Unit or Units. The Association shall also have such right independent of any agency relationship. The President of the Association and the Building Property Manager (if any) shall each have a master key to all Units for the purpose of gaining access to any Unit for repairs, maintenance and emergencies as provided herein. Damage to the interior of any part of a Unit or Units resulting from the maintenance, repair, emergency repair, or replacement of any of the General Common Elements or as a result of emergency repairs within another Unit at the instance of the Association or of Owners shall be an expense of all of the Owners of the General Common Elements; provided, however, that if such damage is the result of negligence of the Owner of a Unit, then such Owner shall be financially responsible for all of such damage. Amounts owing by Owners pursuant hereto shall be collected by the Association by assessment pursuant to Article VIII.

10.4 Easements for Cross-Drainage. Every Unit shall be burdened with easements for natural drainage of storm water runoff from other portions of the Properties; provided, no Person shall alter the natural drainage on any Unit to increase materially the drainage of storm water onto adjacent portions of the Properties without the consent of the Owner(s) of the affected Unit and the Board.

10.5 Easement for Emergency Vehicles. The Properties are hereby burdened with an easement allowing all policemen, firemen, ambulance personnel, and similar emergency personnel entry to perform their duties, including the enforcement of traffic regulations.

10.6 Easement for Encroachments. If any part of the Common Elements encroaches or shall hereinafter encroach upon a Unit, an easement for such encroachment and for the maintenance of the same shall and does exist. If any part of a Unit encroaches or shall hereafter encroach upon the Common Elements, or upon an adjoining Unit, an easement for such encroachment and for the maintenance of the same shall and does exist. Such encroachments shall not be considered to be encumbrances either on the Common Elements or the Units. Encroachments referred to herein are limited to encroachments caused by engineering errors, settling, rising, or shifting of the earth, or by changes in position caused by construction, repair or reconstruction or any part thereof in accordance with the original plans and any encroachment due to building overhang or projection.

10.7 Owner's Right to Ingress and Egress and Support. Each Owner shall have the right to ingress and egress over, upon, and across the Common Elements necessary for access to her/his Unit and to the Limited Common Elements designated for use in connection with his/her Unit, and shall have the right to the horizontal and lateral support of her/his Unit, and such rights shall be appurtenant to and pass with the title to each Unit.

10.8 Easements for Recreation and Resort Area Development. It is recognized by the Declarant and by each Owner by acceptance of a deed for a Unit that the One Town Hill Condominiums is part of the Snow King Resort District. Declarant hereby reserves easements in favor of Snow King Mountain Recreation, LLC and Snow King Holdings, LLC, and their respective successors and assigns, for ski area and recreational operations, specifically including for noise impacts from snow making operations, avalanche control operations, grooming operations, lift and construction operations, ski run grading operations, skier use, and all other recreational uses and resort activities, together with easements for light impacts that may be occasioned by night skiing, other common ski resort activities, and other recreation or resort-like activities.

ARTICLE XI – AMENDMENT OF DECLARATION

11.1 By Declarant. In addition to any specific amendment rights granted elsewhere in this Declaration, until the conveyance of sixty percent (60%) of the Units to an Owner unaffiliated with Declarant, Declarant may unilaterally amend or repeal this Declaration for any purpose, provided that any such amendment or repeal does not materially adversely affect the rights or interests of any other Owner. Thereafter, and until such time as Declarant no longer owns any interest in the Project, Declarant may unilaterally amend this Declaration if such amendment is necessary to (i) correct clerical, typographical or technical errors, or to bring any provision into compliance with any applicable governmental statute, rule, regulation, or judicial determination; (ii) enable any reputable title insurance company to issue title insurance coverage on the Units; (iii) enable any institutional lender, the Federal National Mortgage Association, Federal Home Loan Mortgage Corporation, or any successor or similar governmental authority to make, purchase, insure or guaranty mortgage loans on the Units; (iv) to satisfy the requirements of any local, state or federal governmental agency, including any department of real estate or real estate commission, (v) correct or reflect modifications to, or discrepancies in, the physical attributes of the Project, including the size, location and configuration of Units and Common Elements, that may have arisen during construction of the Project, or (iv) to satisfy the reasonable and customary underwriting requirements of any insurance company providing insurance on any portion of the Project.

In addition to the foregoing, for as long as Declarant owns a Unit, Declarant shall have the right to (a) relocate the boundaries of and between two adjoining Units, (b) physically combine a part of or combination of parts of the space of one Unit with a part of or combination of parts of the space within one or more adjoining Units, or (c) subdivide a Unit or part of a Unit to create additional Units (in each case, provided that the affected Units are owned by Declarant). Before exercising its rights herein, Declarant must obtain all necessary approvals from any governmental authority having jurisdiction over the Project before exercising its rights herein. Declarant shall be permitted to execute and record any amendment to the Declaration or the Condominium Plat, or both, effectuating the relocation of boundaries of, combination or subdivision, or redesignation of Unit(s). If Declarant requires, whether for title purposes, governmental approvals or otherwise, the Board shall ratify the action in connection with effectuating such relocation of boundaries, combination or subdivision, or redesignation of Unit(s), and take such necessary actions in connection therewith if the requirements in this section have been satisfied.

Notwithstanding the foregoing reserved amendment rights of Declarant, Declarant shall obtain written consent of mortgagees that represent at least 51% of the votes of Owners that are subject to mortgages if the subject amendment is materially adverse to such mortgagees; provided, however, that if such Mortgagees fail to respond to any written proposal for an amendment within 60 days after receipt of proper notice of the proposal (delivered by certified mail or registered mail with a return receipt requested), such approval shall be deemed implied as of the date of expiration of such 60 day period.

11.2 By Members. Except as otherwise specifically provided above and elsewhere in this Declaration, this Declaration may be amended only by the affirmative vote or written consent, or any combination thereof, of at least sixty-six percent (66%) of the Members.

11.3 Validity and Effective Date. No amendment may remove, revoke, or modify any right or privilege of the Declarant without the written consent of the Declarant. If an Owner consents to any amendment to this Declaration or the Bylaws, it will be conclusively presumed that such Owner has the authority to consent, and no contrary provision in any Mortgage or contract between the Owner and a third party will affect the validity of such amendment. Any amendment shall become effective upon recording in the Public Records, unless a later effective date is specified in the amendment. Any procedural challenge to an amendment must be made within thirty (30) days of its recordation, or such

amendment shall be presumed to have been validly adopted. In no event shall a change of conditions or circumstances operate to amend any provisions of this Declaration.

ARTICLE XII - MECHANIC'S LIEN RIGHTS

No labor performed or services or materials furnished with the consent of or at the request of an Owner or his/her agent or her/his contractor or subcontractor shall be the basis for the filing of a lien against the Unit of any other Owner, or against any part thereof, or against any other property of any other Owner, unless such other Owner has expressly consented to or requested the performance of such labor or furnishing of such materials or services. Such express consent shall be deemed to have been given by the owner of any Unit in the case of emergency repairs thereto. Labor performed or services or materials furnished for the Project or any portion thereof, if duly authorized by the Association, shall be deemed to be performed or furnished with the express consent of each Owner of that portion of the Project. Any Owner may remove his/her Unit from a lien against two or more Units or any part thereof by payment to the holder of the lien of the fraction of the total sum secured by such lien which is attributable to her/his Unit.

ARTICLE XIII – MISCELLANEOUS

13.1 Registration of Mailing Address; Notice; Implied Approval of Mortgagees and Guarantors. Each Owner shall register his/her mailing address with the Association and all notices or demands intended to be served upon any Owner shall be sent by either registered or certified mail, postage prepaid, addressed in the name of the Owner at such registered mailing address. All notices or demands intended to be served upon the Association shall be given by registered or certified mail, postage prepaid, to the address of the Association as designated in the Association Bylaws. All notices or demands intended to be served to a Mortgagee or guarantor of a recorded mortgage shall be given by registered or certified mail, postage prepaid, return receipt requested. Any notice referred to in this Section to an Owner or the Association shall be deemed given when deposited in the United States mail in the form provided for in this Section. Any notice referred to in this Section to a Mortgagee or guarantor of a mortgage of record shall be deemed given when such entity or person receives such notice; provided, however, that if such Mortgagees or guarantors fail to respond to any request within 60 days after receipt of proper notice of the request (delivered by certified mail or registered mail with a return receipt requested), such approval shall be deemed implied as of the date of expiration of such 60 day period.

13.2 Exhibits. The exhibits attached to this Declaration are incorporated by this reference and amendments of such exhibits shall be governed by this Article.

13.3 No Waiver. The failure of the Board or its agents to insist, in one or more instances, upon the strict performance of any of the covenant, condition or restrictions of this Declaration, or to exercise any right or option herein contained, or to serve any notice or to institute any action, shall not be construed as a waiver or a relinquishment, for the future, of such term, covenant, condition or restriction; but such term, covenant, condition or restriction shall remain in full force and effect. The receipt and acceptance by the Board or its agent of the payment of any assessment from an Owner, with knowledge of the breach of any covenant hereof, shall not be deemed a waiver of such breach, and no waiver by the Board of any provision hereof shall be deemed to have been made unless expressed in writing and duly signed by or on behalf of the Board.

13.4 Owner's Obligations Continue. The Owner of a Unit shall have no obligation for expenses or other obligations accruing after he/she sells his/her entire interest in such Unit.

13.5 Number and Gender. Whenever used herein, unless the context shall otherwise provide, the singular number shall include the plural, the plural the singular, and the use of any gender shall include all genders.

13.6 Severability. If any of the provisions of this Declaration or any clause, paragraph, sentence, phrase, or word or the application thereof in any circumstances be invalidated, such invalidity shall not affect the validity of the remainder of the Declaration, and the application of any such provision, paragraph, sentence, clause, phrase, or word in any other circumstance shall not be affected thereby.

13.7 Construction by Declarant. Nothing in this Declaration, or any action taken by the Association, shall limit the right of Declarant to complete construction of improvements to the Common Elements and to Units owned by Declarant or to alter the foregoing, or to construct such additional improvements as Declarant deems advisable prior to completion and sale of the entire Project. Such right shall include, but shall not be limited to, erecting, constructing, and maintaining on the Project such structures and displays as may be reasonably necessary for the conduct of its business of completing the work and disposing of the same by sale, lease, or otherwise. This Declaration shall not limit, nor shall any action of the Association limit, the right of Declarant at any time prior to the sale of all Units by Declarant to establish on the Project additional easements, reservations and rights of way to itself, to utility companies, or to others as may from time to time be necessary to the proper development and disposal of the Project.

13.8 Statute. The provisions of this Declaration shall be in addition and supplemental to the Act and to all other provisions of law.

13.9 Obsolescence

(a) **Adoption of a Plan.** Owners representing an aggregate of three-fourths or more of the voting rights of the Association may agree that the Project is obsolete and adopt a written plan for the renewal and reconstruction provided such Owners also obtain written consent for such obsolescence and plan from mortgagees who represent at least 51% of the votes of the Owners that are subject to mortgages of record. Written notice of adoption of such a plan shall be given to all Owners and Mortgagees. Such plan shall be recorded in the records of the Clerk of Teton County, Wyoming.

(b) **Payment for Renewal and Reconstruction.** The expense of renewal or reconstruction shall be payable by all of the Owners as assessments against their respective Units. These assessments shall be levied in advance pursuant to this Declaration and shall be allocated and collected as provided for the allocation of expenses of Common Elements in Article VIII. Further levies may be made in like manner if the amounts collected prove insufficient to complete the renewal and reconstruction.

(c) **Sale of Obsolete Units.** The Owners representing an aggregate of three-fourths or more of the total voting rights of the Association may agree that the Condominium Units are obsolete and that the Project should be sold. Such an agreement must have the additional approval of mortgagees who represent at least 51% of the votes of the Owners that are subject to mortgages of record at the time such agreement is made. In such instance, the Association shall forthwith record a notice setting forth such fact or facts, and upon the recording of such notice by the Association the Project shall be sold by the Association as attorney-in-fact for all of the Owners free and clear of the provisions contained in this Declaration, the Plat and the Association Bylaws. The sale proceeds shall be apportioned among the Owners of the Units in proportion to their interest in the Common Elements as set forth on **Exhibit "A"** attached hereto, and such apportioned proceeds shall be paid into separate accounts, each such account representing one Condominium Unit. Each such account shall remain in the name of the Association, and shall be further identified by the Condominium Unit designation and the name of the Owner. From each

separate account the Association, as attorney-in-fact, shall use and disburse the total amount of such accounts without contribution from one account to the other, first to Mortgagees and other lien holders in the order of priority of their mortgages and other liens and the balance remaining to each respective Owner.

(d) **Distribution of Excess.** In the event amounts collected are in excess of the amounts required for renewal and reconstruction, the excess shall be returned to the Owners by the Association by a distribution to each Owner (first to Mortgagees and other lien holders in the order of priority of their mortgages and other liens and the balance remaining to each respective Owner) in an amount proportionate to the respective amount collected from each such Owner.

13.10 Condemnation.

(a) **Consequences of Condemnation.** If, at any time or times during the continuance of the condominium ownership pursuant to this Declaration, all or any part of the Project shall be taken or condemned by any public authority or sold or otherwise disposed of in lieu of or in avoidance thereof, the following provisions shall apply.

(b) **Proceeds.** All compensation, damages, or other proceeds therefrom, the sum of which is hereinafter called the "Condemnation Award," shall be payable to the Association.

(c) **Complete Taking.** In the event that the entire Project is taken or condemned, or sold or otherwise disposed of in lieu of or in avoidance thereof, the condominium ownership pursuant hereto shall terminate. The Condemnation Award shall be apportioned among the Owners (first to Mortgagees and other lien holders in the order of priority of their mortgages and other liens and the balance remaining to each respective Owner) of the Units in proportion to their interest in the Common Elements as set forth on **Exhibit "A"** attached hereto, provided that if a standard different from the value of the Project as a whole is employed to measure the Condemnation Award in the negotiation, judicial decree, or otherwise, then in determining such shares the same standard shall be employed to the extent it is relevant and applicable.

On the basis of the principle set forth in the preceding paragraph, the Association shall as soon as practicable determine the share of the Condemnation Award to which each Owner is entitled. Such shares shall be paid into separate accounts and disbursed as soon as practicable, first to Mortgagees and other lien holders in the order of priority of their mortgages and other liens and the balance remaining to each respective Owner.

(d) **Partial Taking.** In the event that less than the entire Project is taken or condemned, or sold or otherwise disposed of in lieu of or in avoidance thereof, the condominium ownership hereunder shall not terminate. Each Owner shall be entitled to a share of the Condemnation Award to be determined in the following manner: As soon as practicable the Association shall, reasonably and in good faith, allocate the Condemnation Award between compensation, damages, or other proceeds, and shall apportion the amounts so allocated among the Owners as follows: (a) the total amount allocated to taking of or injury to the Common Elements shall be apportioned among Owners of the Units in proportion to their interest in the Common Elements as set forth on **Exhibit "A"** attached hereto, (b) the total amount allocated to severance damages shall be apportioned to those Condominium Units which were not taken or condemned, (c) the respective amounts allocated to the taking of or injury to a particular Unit and/or improvements an Owner has made within her/his own Unit shall be apportioned to the particular Unit involved, and (d) the total amount allocated to consequential damages and any other takings or injuries shall be apportioned as the Association determines to be equitable in the circumstances. If an allocation of the Condemnation Award is already established in negotiation, judicial decree, or otherwise, then in

allocating the Condemnation Award the Association shall employ such allocation to the extent it is relevant and applicable. Distribution of apportioned proceeds shall be made in the same manner provided above in Subsection (c), first to Mortgagees and other lien holders in the order of priority of their mortgages and other liens and the balance remaining to each respective Owner.

(e) **Reorganization.** In the event a partial taking results in the taking of a complete Unit, if appropriate in the determination of the Board, the Owner thereof automatically shall cease to be a member of the Association. Thereafter, the Board shall reallocate the Ownership, voting rights, and assessment ratio determined in accordance with this Declaration according to the same principles employed in this Declaration at its inception and shall submit such reallocation to the Owners of remaining Units for amendment of this Declaration as provided in this Declaration.

(f) **Reconstruction and Repair.** Any reconstruction and repair necessitated by condemnation shall be governed by the procedures specified above.

(g) **Limitations in Action of Owners Association.** Notwithstanding any other provisions in this Article and except as provided by statute, in case of condemnation or substantial loss to the Units and/or Common Elements, unless at least three-fourths of Owners of the individual Units have given their prior written approval and unless the additional approval of mortgagees who represent at least 51% of the votes of the Owners that are subject to mortgages of record at such time have given their prior written approval, the Association may not:

- (1) By act or omission seek to abandon or terminate the Project;
- (2) Change the pro rata interest or obligations of any Unit in order to levy assessments or charges, allocate distribution of hazard insurance proceeds or condemnation awards or determine the pro rata share of ownership of each Unit in the Common Elements;
- (3) Partition or subdivide any Unit;
- (4) Seek to abandon, partition, subdivide, encumber, sell or transfer the Common Elements by act or omission; or
- (5) Use hazard insurance proceeds for losses to any Project property (whether Units or Common Elements) for other than the repair, replacement or reconstruction of the Project property.

13.11 Arbitration. All disputes not involving claims for indemnity or unpaid Base Assessments, Special Assessments or Specific Assessments and arising under this Declaration between Declarant or the Association, on the one hand, and any Owner or the Association, on the other hand, shall, upon the request of any party, be resolved by binding arbitration conducted by a single, neutral arbitrator. Declarant shall be entitled to join any potentially liable parties in any such arbitration action. The arbitration shall be conducted in accordance with the Uniform Arbitration Act as adopted by Wyoming and as amended from time to time, W.S. § 1-36-101, *et seq.* The arbitrator selected shall be qualified in the subject matter of the arbitration. The decision of the arbitrator shall be conclusive and binding upon the parties and shall be enforceable through procedures adopted under the laws of the State of Wyoming for the enforcement of arbitration awards. The cost of the arbitration shall be borne equally by the parties unless otherwise awarded by the arbitrator. Any claim which any party has against another party pertaining to the matters set forth or referred to in this Declaration must be presented by the claiming party to the other within one (1) year of the date the claiming party knew or should have known of the

facts giving rise to the claim. Unless the party against whom any claim is asserted waives the time limits set forth above, any claim not brought within the time periods specified shall be waived and forever barred. When a matter must be resolved by arbitration, the arbitrator shall use the following standard to resolve such matters: the arbitrator shall determine whether the action in question needs to be taken, and if so, then the arbitrator shall make a determination as to which action should be taken. When considering whether the action must be taken, the arbitrator shall rule that such action be taken if such action is required to maintain or elevate the Project to the Community-Wide Standard. Notwithstanding any other provision of this Declaration to the contrary, the provisions of this Section 13.11 may be amended only with the written consent of Declarant any such amendment being applicable only to claims arising, or with respect to which notice is delivered, after the date of such amendment.

13.12 Rights of Mortgagees and Guarantors. Within at least thirty days of the Association obtaining actual knowledge of the following, the Association shall send written notification to all Mortgagees and Guarantors of a mortgage of record of the following events:

- (a) Any condemnation or casualty loss that affects either a material portion of the Project or the Unit that secures a mortgage;
- (b) Any 60 day delinquency in the payment of assessments or charges owed by the Owner of a Unit on which such Mortgagee or Guarantor holds a mortgage;
- (c) A lapse, cancellation or material modification of any insurance policy maintained by the Association upon which the Association; and
- (d) Any proposed action that requires the consent of a specified percentage of Mortgagees.

13.13 Declarant as Beneficiary. Notwithstanding anything to the contrary contained in this Declaration, the Declarant shall be deemed a third-party beneficiary of this Declaration and shall have the right and standing to enforce the terms and conditions hereof against the individual Owners or the Association, as the case may be, for a period of ten (10) years after the date of this Declaration.

13.14 No Priority. No provision of this Declaration or the Bylaws gives or shall be construed as giving any Owner or any other party priority over any rights of the first Mortgagee of any Unit in the case of distribution to such Owner of insurance proceeds or condemnation awards for losses to or a taking of the Units and/or Common Elements.

[Signature Page Follows]

EXHIBIT "A"
TO CONDOMINIUM DECLARATION

Unit Number	Ownership % of Residential Limited Common Elements	Ownership % of Commercial Limited Common Elements	Ownership % of General Common Elements

DRAFT

There is only

one

TOWN HILL

WWW.ONETOWNHILL.COM

C: 307.690.0235

GRAHAM
FAUPEL
MENDENHALL & ASSOCIATES

JACKSON HOLE
REAL ESTATE
— ASSOCIATES —

CHRISTIE'S
INTERNATIONAL REAL ESTATE



Jackson/Teton County Affordable Housing Department
Deed Restriction Worksheet

1. **Common Name of Property:** One Town Hill
2. **Applicant Contact Information:** Jim Walter, 307-733-4733, jim@crystalcreekcapital.com
3. **Legal Description of Property:** Lot 1, Pine Lodge Amended Additions
4. **Legal name of Property Owner:** CCC's Town Hill Lofts, LLC
5. **Authorized Signer for Owner:** James Walter
6. **Authorized Signer's Title:** President
7. **Final Development Plan Number or CUP number etc:** P16-053 FDP, P16-142 Minor Deviation
8. **Number of Workforce Units:** 5

Unit Number	Number of Bedrooms	Affordable, Employment Based, Workforce Ownership, Workforce Rental, Employee Housing, or ARU	Category
TBD	Studio	Rental/New Regs	Cat 1
TBD	2 BR	Rental/New Regs	Cat 1
TBD	Studio	Rental/New Regs	Cat 2
TBD	2 BR	Rental/New Regs	Cat 2
TBD	2 BR	Rental/New Regs	Cat 3

Housing Department Use Only

- ☐ Draft Sent to Applicant
- ☐ Signed restriction delivered to Town/County
- ☐ Database Updated
- ☐ Original Filed w/Housing Department



PLANNING & BUILDING DEPARTMENT

February 13, 2017

Crystal Creek Capital, LLC
PO Box 844
Jackson, WY 83001307-733-4733

Re: Item P16-142
Zoning Compliance Verification - Minor Deviation
680 & 700 South Cache

Dear Mr. Walter:

This letter is to confirm that on February 13, 2017, the Planning Director **approved** your request for a Minor Deviation to Item P16-053 a Development Plan for the property addressed as 680 and 700 South Cache being able to make the following required findings pursuant to Section 8.2.13.B.2 Minor Deviations:

- a. Complies with the standards of the current LDRs; **Complies**
- b. Does not include reductions in the amount of open space set aside or required resource protection; and **Complies**
- c. Does not include increases in the amount of building floor area. **Complies**

Specifically, this Minor Deviation approves the following:

1. Reconfiguration and recalculation of the required onsite employee housing;
2. Reconfiguration of the proposed market rate units, reducing the total number of units from 34 to 29; and
3. Reduction in the total number of parking spaces from 73 to 72.

Please note that any further revisions to the Development Plan shall be reviewed and approved by the Planning Director. Approval of any changes to the Development Plan shall be in accordance with Section 8.2.13.B.2. Minor Deviations of the Town of Jackson Land Development Regulations.

Should you have any questions or require further information on this matter, please contact me at 733-0440, Ext. 1303.

Respectfully,

A handwritten signature in black ink, appearing to read "Tyler Sinclair", is written over a horizontal line.

Tyler Sinclair
Planning Director

Printed by Jorgensen on 03-03-2018 11:12 AM
11/2018 15103.02 Survey/CONDO PLAT/Amended/15103 The Condor Certification Agency

CERTIFICATE OF OWNER

State of Wyoming)
County of Teton)S.S.
Town of Jackson)

The undersigned, acting for and on behalf of CCC's Town Hill Lofts, LLC, a Wyoming limited liability company, owner and proprietor of the lands of this plat, Lot 1 of the Pine Lodge Amended Addition to the Town of Jackson, a subdivision of record in the Office of the Clerk of Teton County, Wyoming as Plat 1282, hereby certify that the foregoing subdivision within said lands is with their free consent and in accordance with their desires;

that the name of this subdivision shall be ONE TOWN HILL CONDOMINIUM ADDITION TO THE TOWN OF JACKSON, which is a condominium subdivision located within said Lot 1 of said Pine Lodge Amended Addition to the Town of Jackson;

that this subdivision is hereby dedicated for condominium ownership, as recognized in accordance with Wyoming Statutes 1977, and as amended, Sections 34--20--101 through 34--20--104;

that the survey and measure of the individual airspace units and easements as they appear on this plat is with the free consent and in accordance with the desires of the undersigned;

that the foregoing subdivision is in accordance with, and subject to the terms and conditions of the approved development plan on file with the Town Of Jackson, and defined in the Snow King Planned Resort District Master Plan as recorded in that affidavit affecting title recorded in book 429 of Photo, Pages 1--211 in the office of the Clerk of Teton County as amended.

that the foregoing subdivision is SUBJECT TO or BENEFITS from the following of record in said Office:

(FROM OLD REPUBLIC NATIONAL TITLE INSURANCE COMPANY RECORDED OWNER GUARANTEE No. SG08010264)

COVENANTS, CONDITIONS, RESTRICTIONS, RESERVATIONS, EASEMENTS, ENCRoACHMENTS, DITCHES, ROADWAYS, RIGHTS--OF--WAY, COMMON AREAS AND BUILDING SETBACK REQUIREMENTS AS DELINEATED ON THE RECORDED PLAT 1282, RECORDS OF TETON COUNTY, WYOMING.

TERMS OF CONTRACT FOR PURCHASE OF POWER BETWEEN LOWER VALLEY POWER AND LIGHT, INC., (SELLER), (PREDECESSOR TO LOWER VALLEY ENERGY, INC.), AND SNOW KING RESORT, INC. (CONSUMER MEMBER) RECORDED IN BOOK 300 OF PHOTO, PAGES 1074--1075, RECORDS OF TETON COUNTY, WYOMING. TERMS OF CONTRACT CANNOT BE GRAPHICALLY DEPICTED. CONTRACT INCLUDES PROVISION FOR ELECTRIC POWER AND ENERGY NEEDS OF CONSUMER--MEMBER'S PROPERTY WITHIN THE NW1/4SW1/4 OF SECTION 34, TOWNSHIP 41 NORTH, RANGE 117 WEST.

ACCESS, UTILITY, ROADWAY MAINTENANCE AND CONSTRUCTION EASEMENT AGREEMENT BENEFITING PINE GLADES DEVELOPMENT, LLC, THEIR SUCCESSORS AND ASSIGNS, RECORDED IN BOOK 705 OF PHOTO, PAGES 491--503, RECORDS OF TETON COUNTY, WYOMING.

EASEMENT AGREEMENT BENEFITING QWEST CORPORATION, THEIR SUCCESSORS AND ASSIGNS, RECORDED IN BOOK 714 OF PHOTO, PAGES 107--110, RECORDS OF TETON COUNTY, WYOMING.

LAND USE AGREEMENT BENEFITING CRYSTAL CREEK CAPITAL, LLC, THEIR SUCCESSORS AND ASSIGNS, RECORDED IN BOOK 733 OF PHOTO, PAGES 189--196, RECORDS OF TETON COUNTY, WYOMING. WITH THE EXCEPTION THAT SAID AGREEMENT STIPULATED THAT THE SETBACK FROM EAST PROPERTY BOUNDARY IS ZERO (0) FEET,

TRANSFER AND ALLOCATION OF LODGING AVERAGE PEAK OCCUPANCY (APO) AND BUILDING FLOOR AREA AGREEMENT RECORDED IN BOOK 733 OF PHOTO, PAGES 197--201A, RECORDS OF TETON COUNTY, WYOMING.

ACCESS AND UTILITY EASEMENT AMENDMENT RECORDED IN BOOK 733 OF PHOTO, PAGES 208--213, RECORDS OF TETON COUNTY, WYOMING.

ACCESS, MAINTENANCE AND REPAIR EASEMENT AGREEMENT BENEFITING CRYSTAL CREEK CAPITAL, LLC, ITS SUCCESSORS AND ASSIGNS, RECORDED IN BOOK 733 OF PHOTO, PAGES 213--217, RECORDS OF TETON COUNTY, WYOMING.

AGREEMENT FOR EASEMENT BENEFITING CRYSTAL CREEK CAPITAL, LLC, ITS SUCCESSORS AND ASSIGNS RECORDED IN BOOK 733 OF PHOTO, PAGES 791--797, RECORDS OF TETON COUNTY, WYOMING.

DISTRIBUTION GAS EASEMENT BENEFITING LOWER VALLEY ENERGY, ITS SUCCESSOR AND ASSIGNS, RECORDED IN BOOK 746 OF PHOTO, PAGES 67--69 RECORDS OF TETON COUNTY, WYOMING. DOCUMENT OF RECORD IN ITEM 13 PROVIDES FOR RELOCATION OF GAS LINE EASEMENT.

AMENDED AND RESTATED DECLARATION OF COVENANTS, CONDITIONS AND RESTRICTIONS FOR SNOW KING PLANNED RESORT DISTRICT RECORDED IN BOOK 818 OF PHOTO, PAGES 118--125, RECORDS OF TETON COUNTY, WYOMING.

DECLARATION OF RESTRICTIVE COVENANT RECORDED IN BOOK 934 OF PHOTO, PAGES 814--817, RECORDS OF TETON COUNTY, WYOMING.

AMENDMENT AND COMPLETE RESTATEMENT OF TEMPORARY GRADING AND CONSTRUCTION EASEMENT RECORDED IN BOOK 925 OF PHOTO, PAGES 1029--1039, RECORDS OF TETON COUNTY, WYOMING.

AMENDMENT AND COMPLETE RESTATEMENT OF DECLARATION OF COVENANTS, CONDITIONS AND RESTRICTIONS FOR SNOW KING TRACT B BENEFITING OWNERS OF LOTS 1 AND 2 OF SAID PINE LODGE AMENDED ADDITION TO THE TOWN OF JACKSON, THEIR HEIRS, SUCCESSORS AND ASSIGNS, RECORDED IN BOOK 925 OF PHOTO, PAGES 1040--1046, RECORDS OF TETON COUNTY, WYOMING.

EASEMENT BENEFITING LOWER VALLEY POWER AND LIGHT, INC., (PREDECESSOR TO LOWER VALLEY ENERGY), ITS SUCCESSOR AND ASSIGNS, RECORDED IN BOOK 31 OF PHOTO, PAGE 227 RECORDS OF TETON COUNTY, WYOMING.

EASEMENT BENEFITING LOWER VALLEY POWER AND LIGHT, INC., (PREDECESSOR TO LOWER VALLEY ENERGY), ITS SUCCESSOR AND ASSIGNS, RECORDED IN BOOK 298 OF PHOTO, PAGE 390 RECORDS OF TETON COUNTY, WYOMING.

RIGHT--OF--WAY AND UTILITY EASEMENT BENEFITING TOWN OF JACKSON, A MUNICIPAL CORPORATION OF THE STATE OF WYOMING RECORDED IN BOOK 703 OF PHOTO, PAGES 1021--1024, RECORDS OF TETON COUNTY, WYOMING.

ENCROACHMENT AGREEMENT BENEFITING LOT 1 RECORDED IN BOOK 945 OF PHOTO, PAGES 742--756, RECORDS OF TETON COUNTY, WYOMING.

EASEMENT BENEFITING LOWER VALLEY ENERGY RECORDED AS DOCUMENT #0931596, RECORDS OF TETON COUNTY, WYOMING.

the undersigned hereby reserve the right to create further easements for utility purposes within the subdivision;

that the ownership of a condominium unit shall consist of ownership of a fee simple estate of an individual airspace unit of this subdivision together with an easement estate in the exclusive easements and non--exclusive easements of this subdivision as defined in said Declarations recorded in said Office on the same date as this plat;

that gross actual square footage of said units is determined by actual measurement from the face of each interior wall defining an airspace unit; individual airspace unit net square footage is less than gross square footage;

that access to the foregoing subdivision is via adjacent public streets;

that this subdivision is subject to all easements, rights--of--way, reservations, agreements, restrictions and conditions of sight and or record, including, but not limited to, those shown hereon;

that the seller does not warrant to the purchaser that he or she shall have any rights to the natural flow of any stream within or adjacent to the subdivision;

that Wyoming law does not recognize any riparian rights to the continued natural flow of any stream within or adjacent to the subdivision;

CCC's Town Hill Lofts, LLC

by: Jim Walter Date: _____
Its: Manager

Notary Public
My commission expires:

The foregoing instrument was acknowledged before me by Jim Walter, this ___ day of _____ 2018.

WITNESS my hand and official seal.


CERTIFICATE OF MORTGAGEE

CONSENT OF MORTGAGEE, FROST BANK, BY SEPARATE AFFIDAVT RECORDED CONCURRENTLY WITH THIS PLAT.

CERTIFICATE OF ENGINEER

State of Wyoming)
County of Teton)S.S.
Town of Jackson)

I, Aaron F. Japel, a Wyoming Professional Engineer of Jackson, Wyoming hereby certify: that the extensions of the water distribution system and sewage collection systems of the Town of Jackson designed to serve the foregoing subdivision meet all applicable Federal, State and Town of Jackson requirements and standards; that said systems will be adequate and safe, providing that said systems have been constructed as designed, and operated and maintained correctly.



Aaron F. Japel
Wyoming Professional Engineer No. 10240

The foregoing instrument was acknowledged before me by Aaron F. Japel this ___ day of _____ 2018.

WITNESS my hand and official seal.

Notary Public
My commission expires:

The foregoing instrument was acknowledged before me by Aaron F. Japel this ___ day of _____ 2018.

WITNESS my hand and official seal.

Notary Public
My commission expires:

The foregoing instrument was acknowledged before me by Aaron F. Japel this ___ day of _____ 2018.

WITNESS my hand and official seal.

CERTIFICATE OF APPROVAL

State of Wyoming)
County of Teton)S.S.
Town of Jackson)

Pursuant to Section 15--1--415 Wyoming Statutes, and the pertinent Land Development Regulations of the Town of Jackson, Wyoming, as amended, the foregoing subdivision, the ONE TOWN HILL ADDITION TO THE TOWN OF JACKSON, was approved at the regular meeting of the Jackson Town Council held on the ___ day of _____ 2018;

SUBJECT TO the condition that the foregoing subdivision is in conformity with, and in compliance with the terms and conditions of the Snow King Planned Resort District Master Plan as recorded in that affidavit affecting title recorded in book 429 of Photo, Pages 1--211 in the office of the Clerk of Teton County as amended.

ATTEST: TOWN OF JACKSON

Sandy Birdshaw, Clerk

Pete Muldoon, Mayor

Brian T. Lenz, Engineer

Tyler Sinclair, Planning Director

The foregoing instrument was acknowledged before me by Pete Muldoon, Mayor, this ___ day of _____ 2018.

WITNESS my hand and official seal.

Notary Public
My commission expires:

The foregoing instrument was acknowledged before me by Sandy Birdshaw, Clerk, this ___ day of _____ 2018.

WITNESS my hand and official seal.

Notary Public
My commission expires:

The foregoing instrument was acknowledged before me by Brian T. Lenz, Town Engineer, this ___ day of _____ 2018.

WITNESS my hand and official seal.

Notary Public
My commission expires:

The foregoing instrument was acknowledged before me by Tyler Sinclair, Planning director, this ___ day of _____ 2018.

WITNESS my hand and official seal.

Notary Public
My commission expires:



CERTIFICATE OF SURVEYOR

State of Wyoming)
County of Teton)S.S.
Town of Jackson)

I, Matthew P. Gotham, a Wyoming Professional Land Surveyor, do hereby certify:

that by the authority of the owner of Lot 1, Pine Lodge Amended Addition to the Town of Jackson, a subdivision of record in the Office of the Clerk of Teton County, Wyoming as Plat 1282, the lands within said Lot 1, as shown on this plat are hereby configured as the One Town Hill Condominiums Addition To The Town of Jackson;

that to the best of my belief and knowledge, the dimensions of the land, building, Common Easements, and Individual Airspace Units of the One Town Hill Condominiums Addition To The Town of Jackson are correctly shown on this plat, and are from data collected during field surveys performed by Jorgensen Associates, P.C. under my direction during February through September 2018; and from architectural plans prepared by Berlin Architects of Jackson, WY;

that the foregoing subdivision is SUBJECT TO easements, rights--of--way, covenants, conditions, restrictions, reservations, encumbrances, or agreements of sight and/or record, including, but not limited to, those specifically called for in the Certificate of Owner on this plat;

that according to information provided by a recent search of the records of the State Engineer's Office, no surface water rights are appurtenant to the lands of the foregoing subdivision; ground water rights are appurtenant to the lands of the foregoing subdivision under permits for wells associated with the Town of Jackson water supply system, located on other properties; those ground water rights will be retained.



Matthew P. Gotham
Wyoming Professional Land Surveyor No. 13002

The foregoing instrument was acknowledged before me by Mathew P. Gotham this ___ day of _____ 2018.

WITNESS my hand and official seal.

Notary Public
My commission expires:

The foregoing instrument was acknowledged before me by Mathew P. Gotham this ___ day of _____ 2018.

WITNESS my hand and official seal.

The foregoing instrument was acknowledged before me by Mathew P. Gotham this ___ day of _____ 2018.

WITNESS my hand and official seal.

The foregoing instrument was acknowledged before me by Mathew P. Gotham this ___ day of _____ 2018.

WITNESS my hand and official seal.

NOTES

THIS SUBDIVISION WILL BE CONNECTED TO THE TOWN OF JACKSON WATER DISTRIBUTION SYSTEM, SEWAGE COLLECTION AND TREATMENT SYSTEMS, AND STORM DRAINAGE COLLECTION SYSTEM.

ACCORDING TO PANEL 2907D OF THE TETON COUNTY, WYOMING AND INCORPORATED AREAS FLOOD INSURANCE RATE MAP (FIRM) WITH EFFECTIVE DATE OF SEPTEMBER 16, 2015 PREPARED BY THE FEDERAL EMERGENCY MANAGEMENT AGENCY (FEMA), THIS SUBDIVISION LIES WITHIN ZONE X, AREAS DETERMINED TO BE OUTSIDE THE 0.2% (500--YEAR FLOOD) ANNUAL CHANCE FLOODPLAIN.

THE UNITS OF THE FOREGOING SUBDIVISION ARE PROTECTED BY AN APPROVED INTERIOR FIRE SPRINKLER SYSTEM.

UNDER CURRENT TOWN OF JACKSON REGULATIONS, AND THE APPROVED FINAL DEVELOPMENT PLAN, NO FURTHER SUBDIVISION OF THE LANDS OR UNITS OF THIS SUBDIVISION IS ALLOWED.

THE FOLLOWING STATEMENT IS INCLUDED ON THIS PLAT IN ACCORDANCE WITH WYOMING STATUTE: "THE SURFACE ESTATE OF THE LAND TO BE SUBDIVIDED IS SUBJECT TO FULL AND EFFECTIVE DEVELOPMENT OF THE MINERAL ESTATE."

ELEVATIONS SHOWN WITHIN THIS PLAT ARE REFERENCED TO THE NGVD 1929 DATUM.

THE UNITS OF THE FOREGOING SUBDIVISION ARE SUBJECT TO A FINAL DEVELOPMENT PLAN

SPECIAL RESTRICTIONS FOR EMPLOYEE HOUSING

WATER RIGHTS NOTES

GROUND WATER
Ground water rights for municipal water supply are appurtenant to the lands of this subdivision under wells owned by the The Town of Jackson; the wells are located on other properties; those ground water rights will be retained.

WYOMING LAW DOES NOT RECOGNIZE ANY RIPARIAN RIGHTS TO THE CONTINUED NATURAL FLOW OF A STREAM OR RIVER FOR PERSONS LIVING ON THE BANKS OF A STREAM OR RIVER.

SELLER DOES NOT WARRANT TO PURCHASER THAT THE PURCHASER SHALL HAVE ANY RIGHTS TO THE NATURAL FLOW OF ANY STREAM OR RIVER WITHIN OR ADJACENT TO THE PROPOSED SUBDIVISION.

APPLICANT & OWNER:

CCC's Town Hill Lofts, LLC
275 Veranica Lane, Ste. 300 P.O. Box 844
Jackson, Wyoming 83001

SURVEYOR & ENGINEER:

Jorgensen Associates, P.C.
1315 Highway 89 S., Ste. 201
P.O. Box 9550
Jackson, Wyoming 83002
307--733--5150

LAND PLANNING & LANDSCAPE ARCHITECT:

Place Landscape Architects
208--354--0900

ARCHITECT:

Berlin Architects
Box 4119
Jackson, WY 83001
307--733--5697

SHEET INDEX

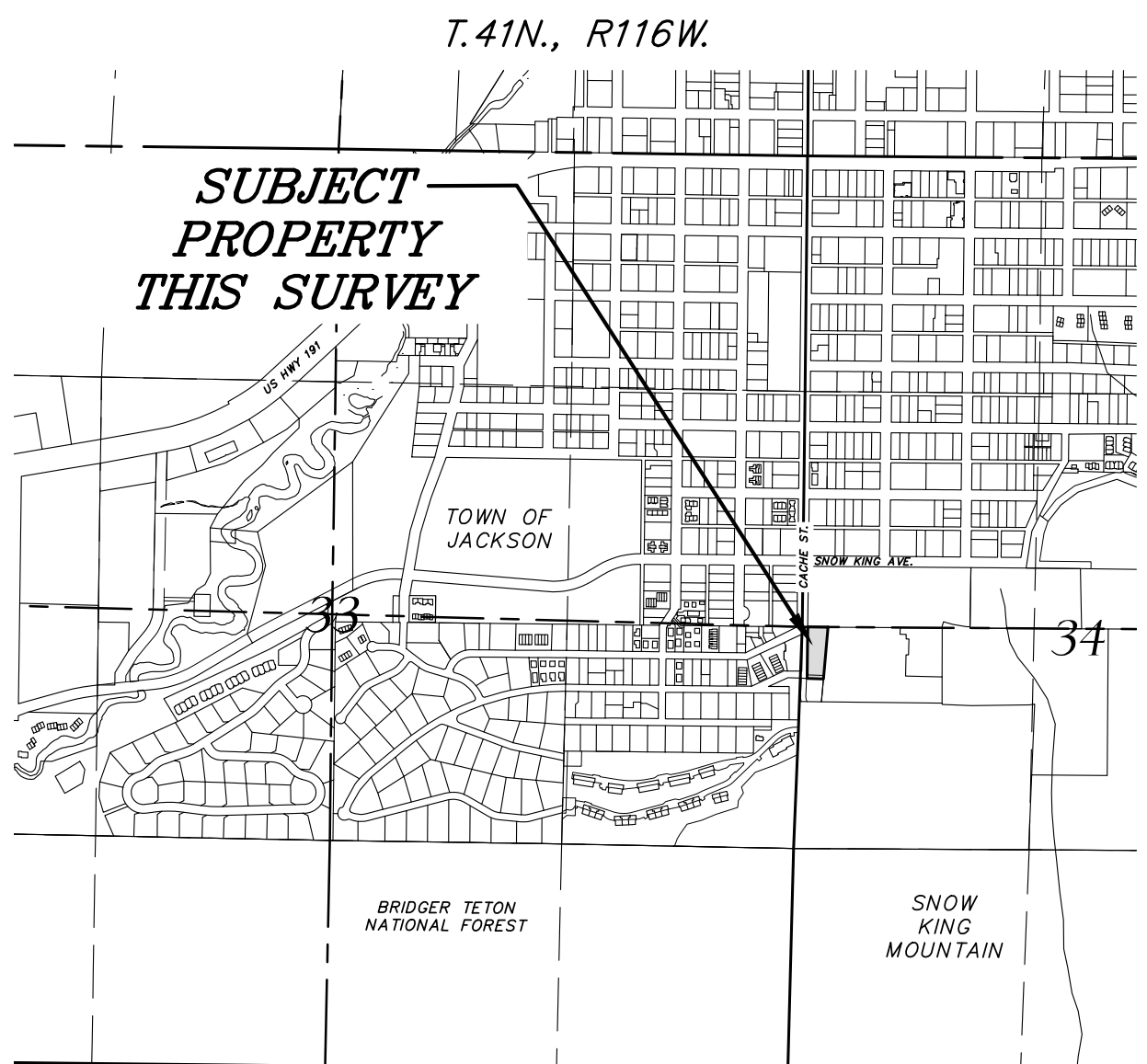
SHEET	TITLE
1	CERTIFICATES, LAND USE INFORMATION, & GENERAL NOTES
2	BASEMENT LEVEL OVERVIEW, NOTES, & VICINITY MAP
3	1ST FLOOR OVERVIEW, NOTES
4	1ST FLOOR UNITS 100, 101, 102 DETAILS & NOTES
5	2ND FLOOR OVERVIEW NOTES
6--7	2ND FLOOR UNITS 200, 201, 202, 203, 204, DETAILS & NOTES
8	3RD FLOOR OVERVIEW & NOTES
9--12	3RD FLOOR UNITS 300, 301, 302, 303, 304, 305, 306, 307, DETAILS & NOTES
13	4TH FLOOR OVERVIEW & NOTES
14--18	4TH FLOOR UNITS 400, 401, 402, 403, 404, 405, 406, 407, 408, 409, 410, 411, DETAILS & NOTES
19	5TH FLOOR OVERVIEW & NOTES
20--23	5TH FLOOR UNITS 500, 501, 502, 503, 504, 505, 506, 507, 508, DETAILS AND NOTES

FINAL PLAT
ONE TOWN HILL CONDOMINIUMS
ADDITION TO THE TOWN OF JACKSON
A CONDOMINIUM SUBDIVISION
WITHIN LOT 1, PINE LODGE AMENDED
ADDITION TO THE TOWN OF JACKSON

LOCATED IN THE
NW1/4 of SW1/4 Section 34
T41N, R116W, 6th P.M.
Town of Jackson
Teton County, Wyoming

SHEET 1 OF 25
CERTIFICATES, LAND USE INFORMATION, & GENERAL NOTES

PREPARED BY: RDW
LAST REVISED: 10/03/2018
PROJECT NUMBER: 15103.62.70

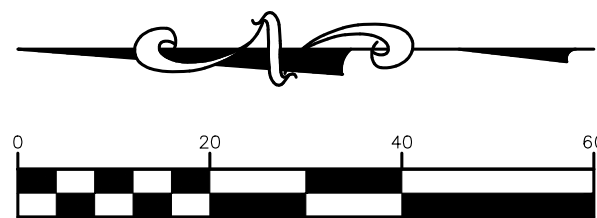


**SUBJECT—
PROPERTY
THIS SURVEY**

SCALE 1" = 1000'
VICINITY MAP

LEGEND

- | | |
|----------------------------------|---|
| <input type="checkbox"/> | iron pipe with brass cap found, certified land corner of record |
| <input type="radio"/> | 5/8 inch diameter steel reinforcing bar with 1-1/2 inch diameter aluminum cap inscribed "PLS 4270", found this survey |
| <input checked="" type="radio"/> | 5/8 inch diameter steel reinforcing bar with 2 inch diameter aluminum cap inscribed "PLS 3831", found this survey |
| <input type="checkbox"/> | PK nail inscribed "PLS 3831" found this survey |
| N89°54'57"E 145.15' | measured bearing and distance |
| <i>(N89°55'03"E) (145.11')</i> | record bearing and distance (Plot 1282) |
| _____ | boundary, SUBJECT PROPERTY |
| _____ | boundary, adjoining lot |
| _____ | boundary access and utility easement, as noted |
| _____ | boundary utility easement, as noted |



SCALE: 1 INCH = 20 FEET
THIS SCALE VALID ONLY FOR 24x36 PRINTS

FINAL PLAT
ONE TOWN HILL CONDOMINIUMS
ADDITION TO THE TOWN OF JACKSON
A CONDOMINIUM SUBDIVISION
WITHIN LOT 1, PINE LODGE AMENDED
ADDITION TO THE TOWN OF JACKSON

LOCATED IN THE
NW1/4 of SW1/4 Section 34
T41N, R116W, 6th P.M.
Town of Jackson
Teton County, Wyoming

SHEET 2 OF 23
BASEMENT OVERVIEW

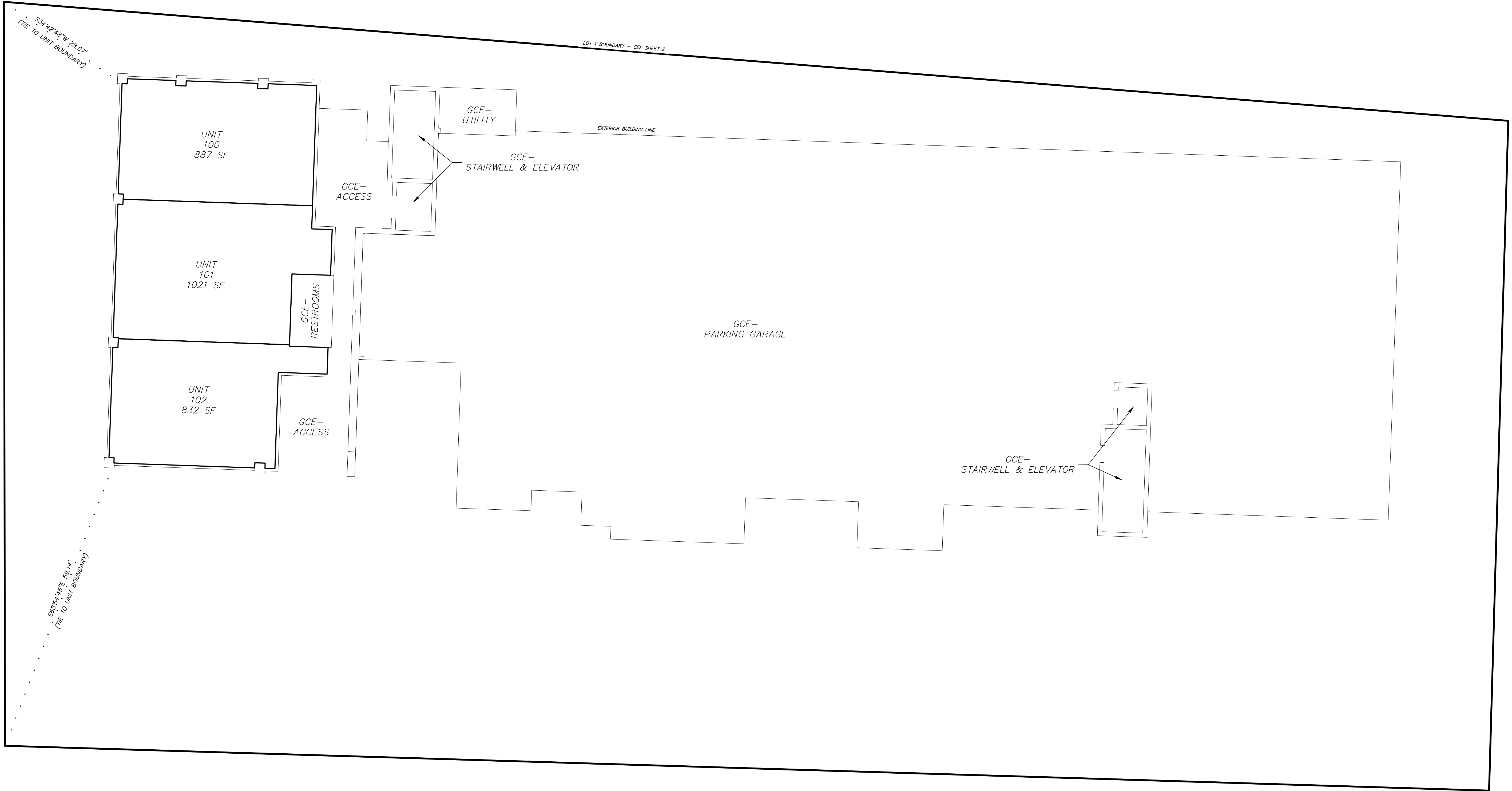
PREPARED BY: RDW LAST REVISED: PROJECT NUMBER: 15103
MAP PREPARED: 10/03/2018



JORGENSEN
JACKSON, WYOMING 307.733.5150
www.jorgena.com

Printed by Jorgensen on 03/03/2018 at 11:27am

11/20/2015 10:00:00 Save CONDO PLAT.dwg 15103 The Condo Building



NOTES

SEE SHEET 2 FOR ADJOINING PROPERTY AND EASEMENT BOUNDARIES

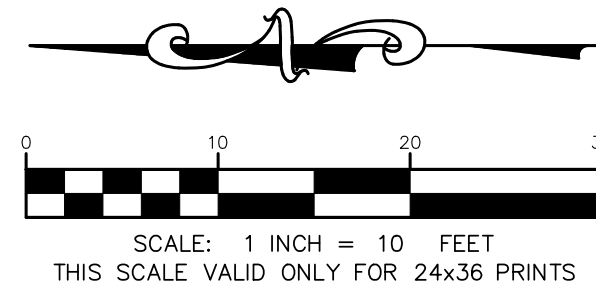
SEE NOTES ON SHEET 1 OF THIS PLAT.

FIRST FLOOR SLAB ELEVATION IS 6232.00'

UNITS 100, 101, 102 CEILING HEIGHTS ARE 8.5 FEET

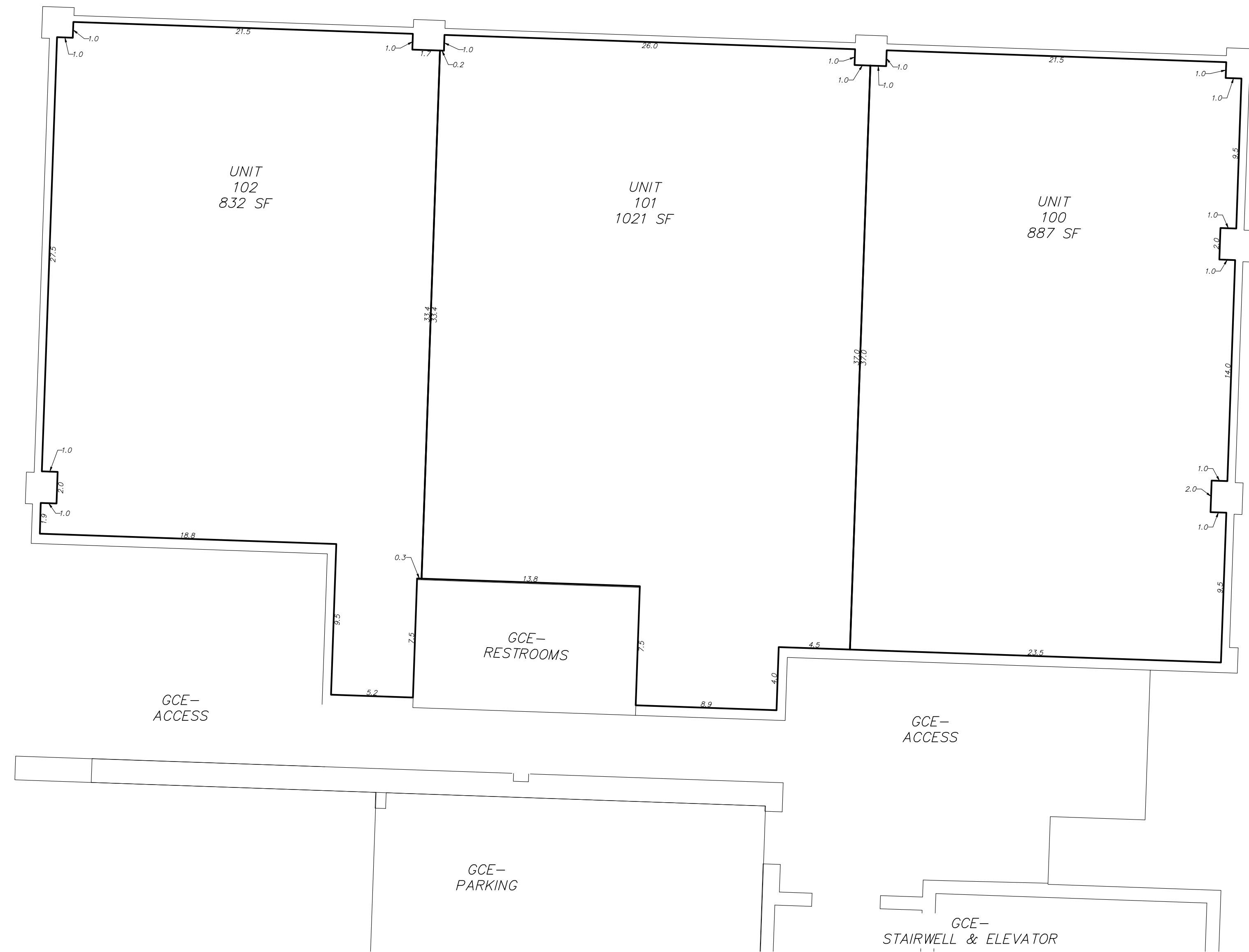
LEGEND

- LOT 1 BOUNDARY
- TIE TO UNIT BOUNDARY
- CONDO UNIT BOUNDARY
- EXTERIOR BUILDING LINE




FINAL PLAT
ONE TOWN HILL CONDOMINIUMS
ADDITION TO THE TOWN OF JACKSON
A CONDOMINIUM SUBDIVISION
WITHIN LOT 1, PINE LODGE AMENDED
ADDITION TO THE TOWN OF JACKSON
LOCATED IN THE
NW1/4 of SW1/4 Section 34
T41N, R116W, 6th P.M.
Town of Jackson
Teton County, Wyoming
SHEET 3 OF 23
1ST FLOOR OVERVIEW, NOTES

PREPARED BY: RDW
LAST REVISED:
MAP PREPARED: 10/03/2018
PROJECT NUMBER: 15103



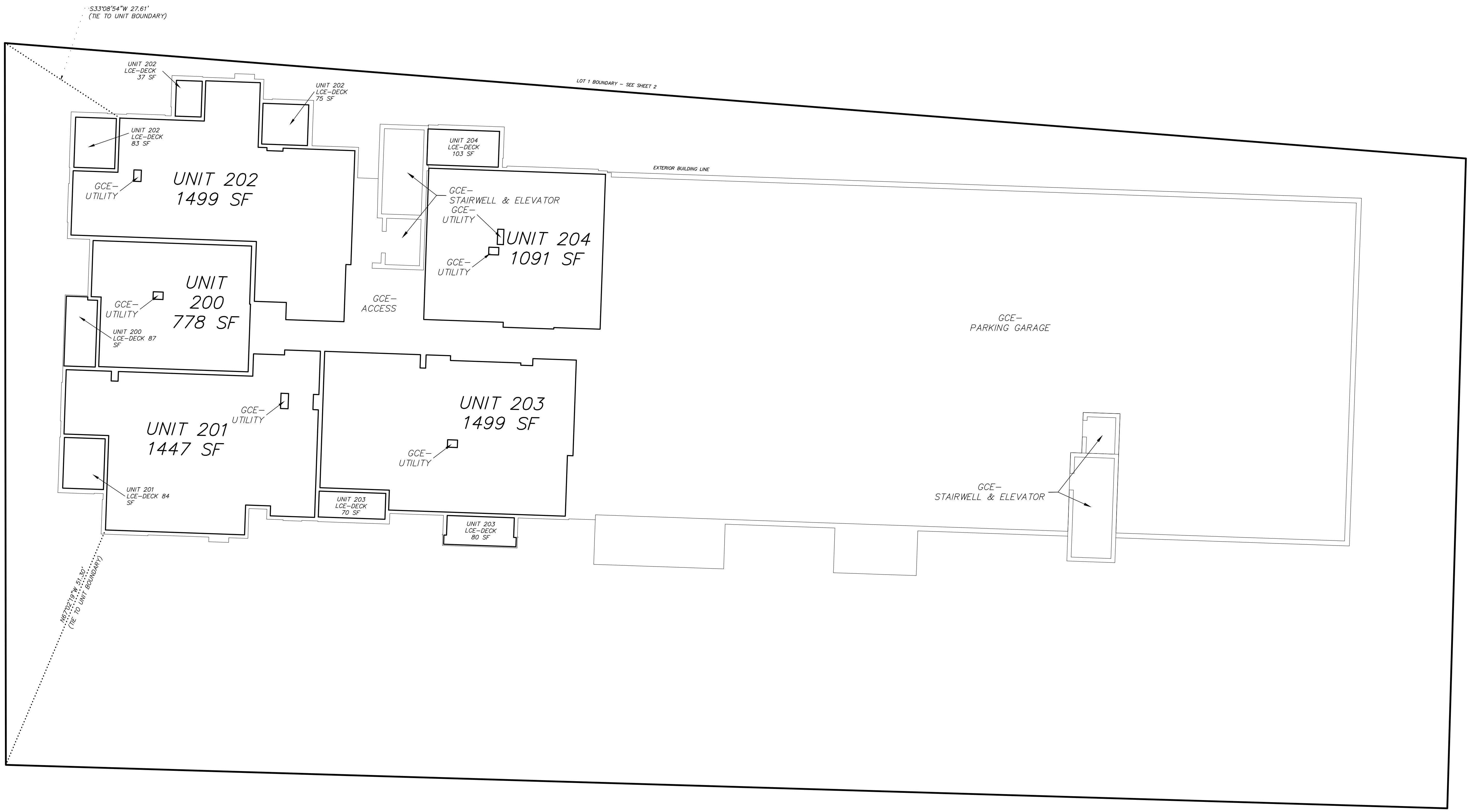
LEGEND

- CONDO UNIT BOUNDARY
- EXTERIOR BUILDING LINE



FINAL PLAT
ONE TOWN HILL CONDOMINIUMS
ADDITION TO THE TOWN OF JACKSON
A CONDOMINIUM SUBDIVISION
WITHIN LOT 1, PINE LODGE AMENDED
ADDITION TO THE TOWN OF JACKSON
LOCATED IN THE
NW1/4 of SW1/4 Section 34
T41N, R116W, 6th P.M.
Town of Jackson
Teton County, Wyoming
SHEET 4 OF 23
1ST FLOOR UNITS 100, 101, 102 DETAILS AND NOTES

Plotted by jorgensen on 04/03/2018 at 11:27am
H:\2018\1510262-Survey\CONDO PLAT\Map15103_Tile_Cover3-2nd.dwg

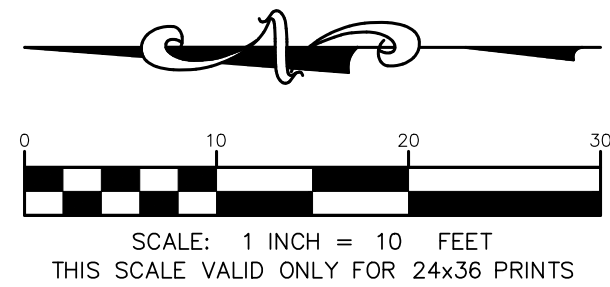


NOTES

- SEE SHEET 2 FOR ADJOINING PROPERTY AND EASEMENT BOUNDARIES
- SEE NOTES ON SHEET 1 OF THIS PLAT.
- SECOND FLOOR ELEVATION IS 6242.38
- SEE SHEETS 6 AND 7 FOR SECOND FLOOR CEILING HEIGHTS

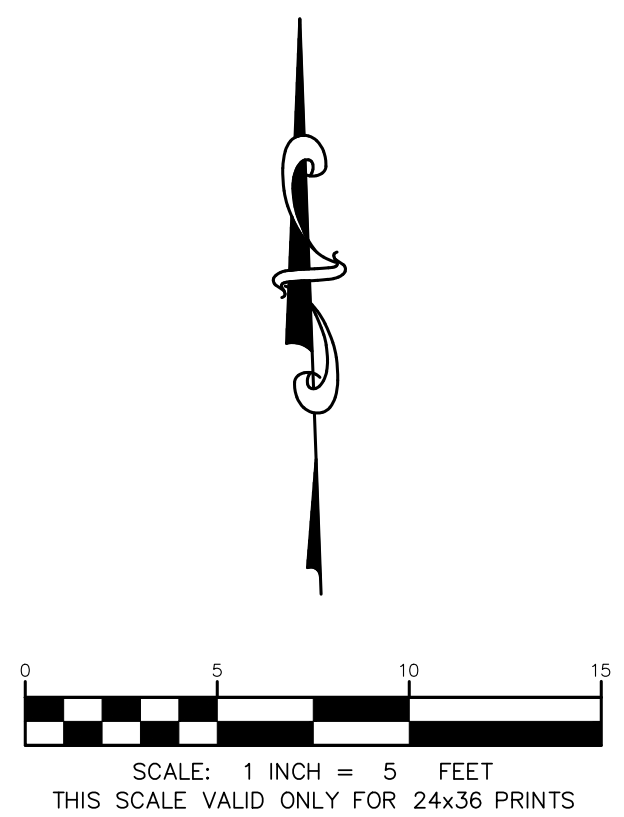
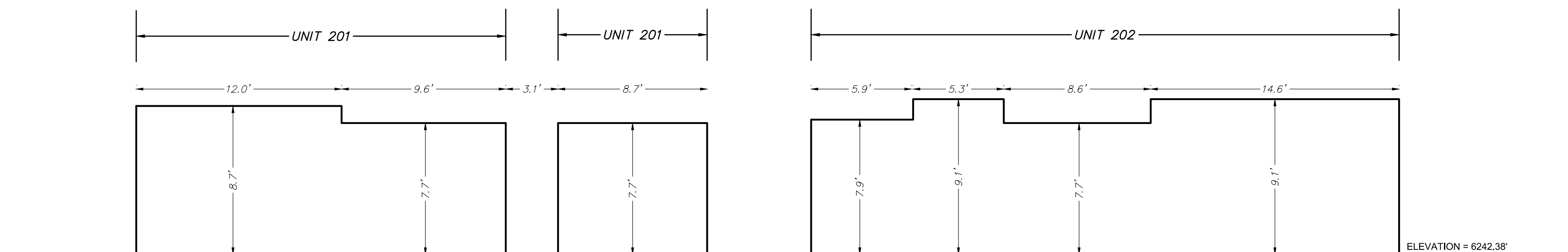
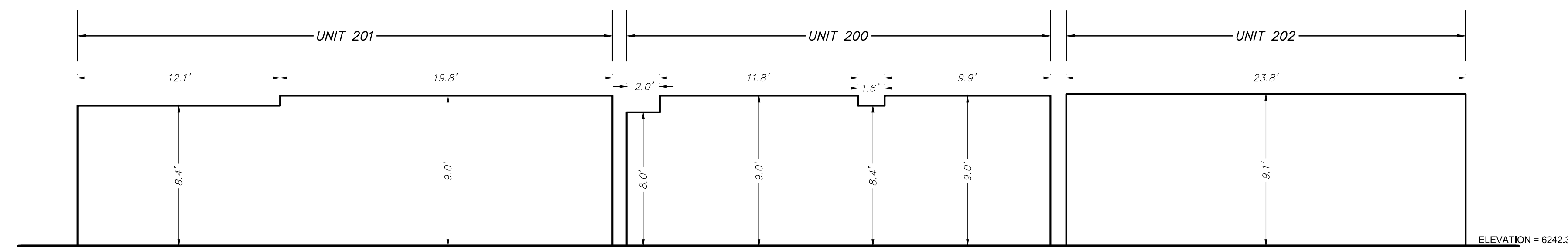
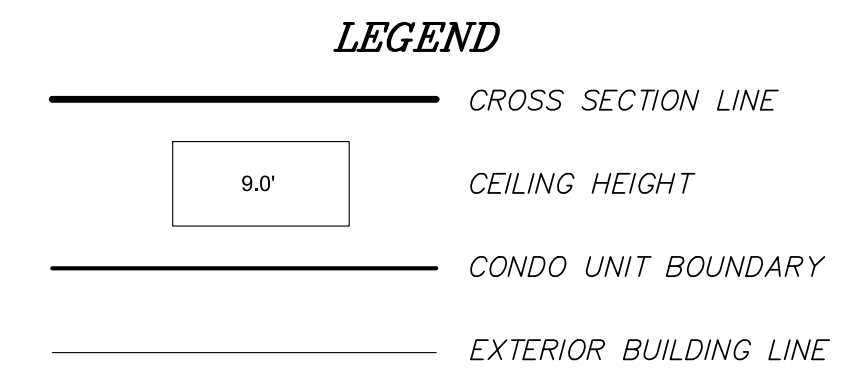
LEGEND

- LOT 1 BOUNDARY
- TIE TO UNIT BOUNDARY
- CONDO UNIT BOUNDARY
- EXTERIOR BUILDING LINE



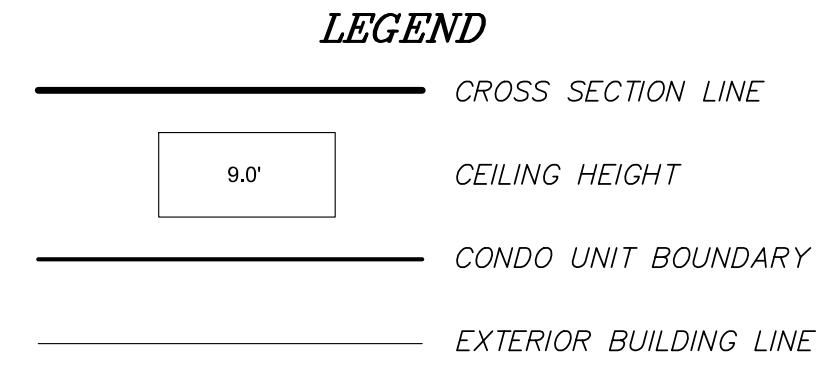
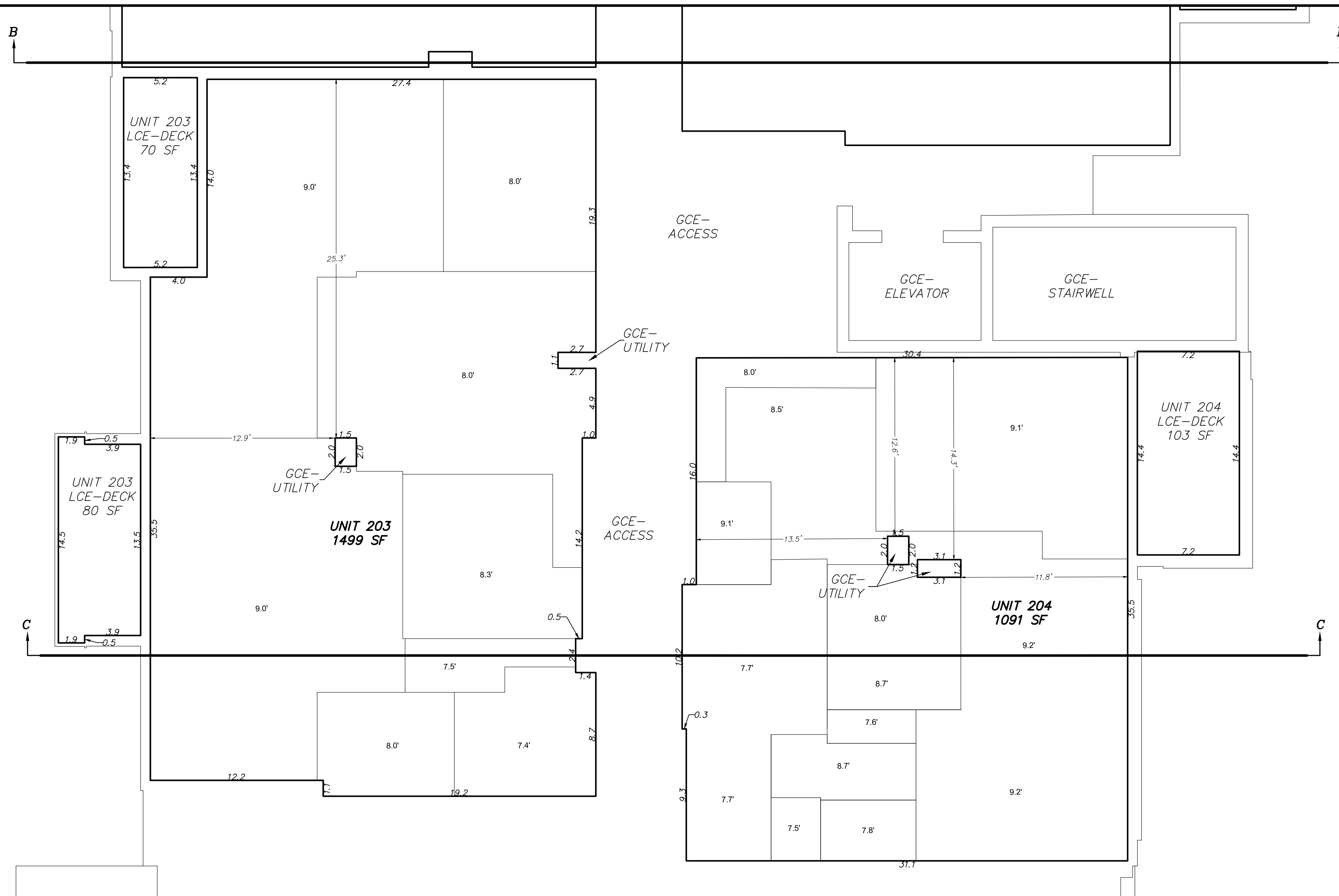
FINAL PLAT
ONE TOWN HILL CONDOMINIUMS
ADDITION TO THE TOWN OF JACKSON
A CONDOMINIUM SUBDIVISION
WITHIN LOT 1, PINE LODGE AMENDED
ADDITION TO THE TOWN OF JACKSON
LOCATED IN THE
NW1/4 of SW1/4 Section 34
T41N, R116W, 6th P.M.
Town of Jackson
Teton County, Wyoming
SHEET 5 OF 23
2ND FLOOR OVERVIEW AND NOTES

PREPARED BY: STAFF
LAST REVISED:
MAP PREPARED: 10/03/2018
PROJECT NUMBER: 15103


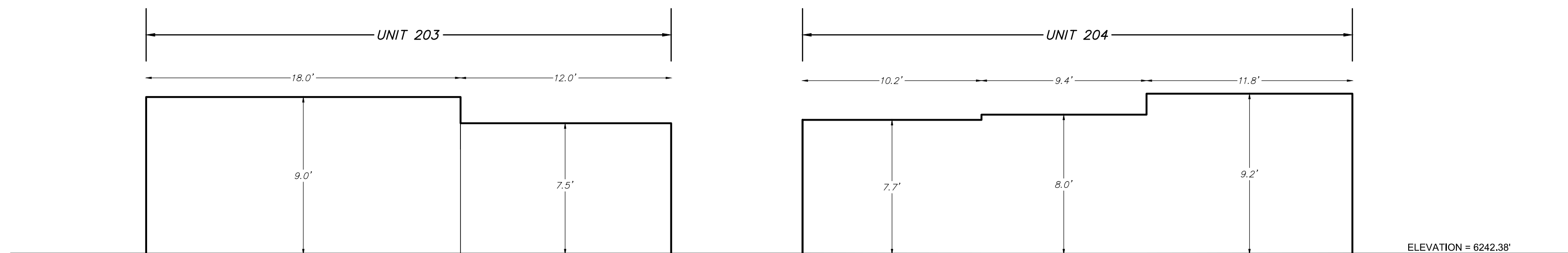


*FINAL PLAT
ONE TOWN HILL CONDOMINIUMS
ADDITION TO THE TOWN OF JACKSON
A CONDOMINIUM SUBDIVISION
WITHIN LOT 1, PINE LODGE AMENDED
ADDITION TO THE TOWN OF JACKSON
LOCATED IN THE
NW1/4 of SW1/4 Section 34
T41N, R116W, 6th P.M.
Town of Jackson
Teton County, Wyoming
SHEET 6 OF 23
2ND FLOOR UNITS 200, 201, 202 DETAILS AND NOTES*

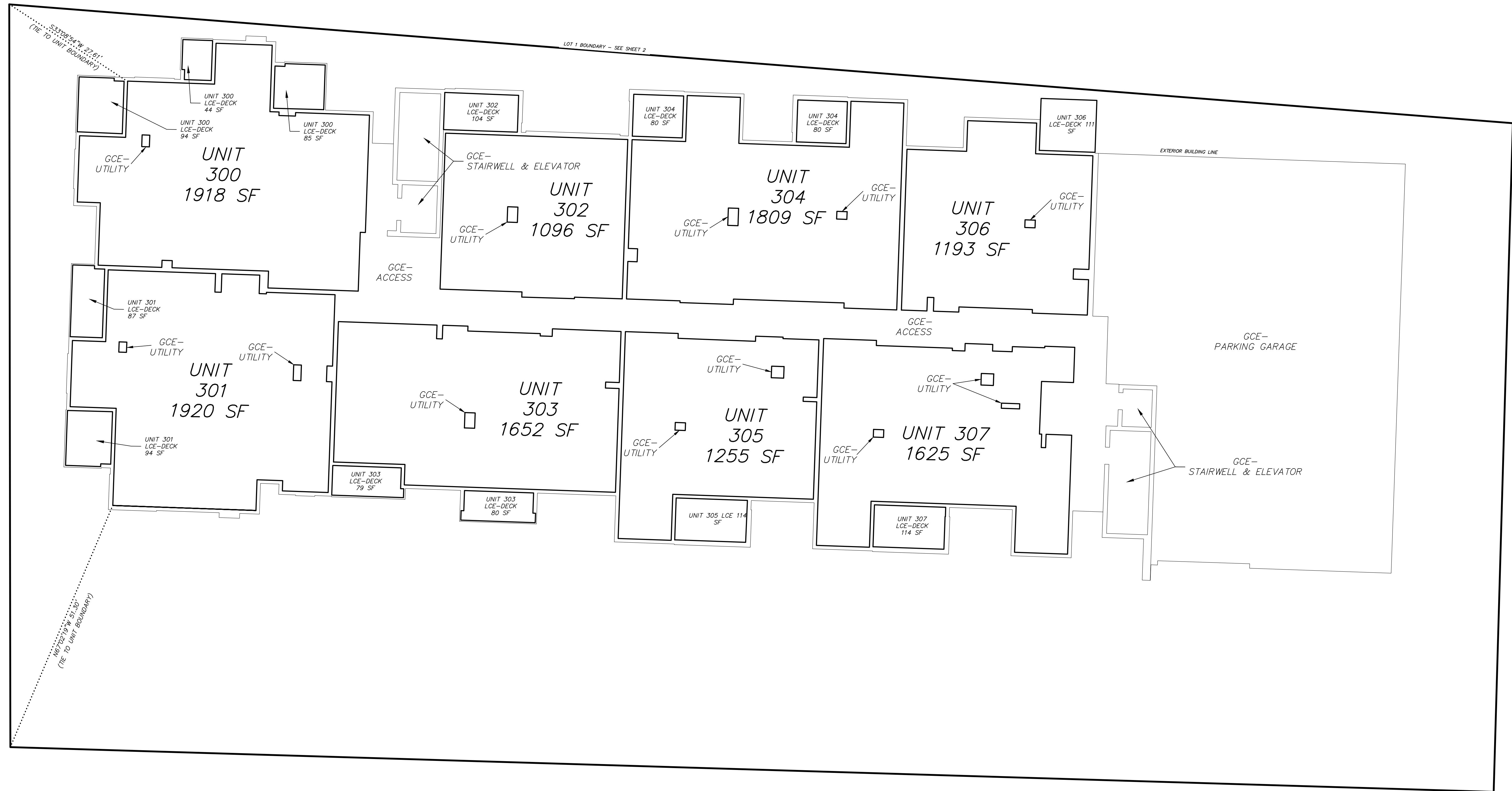
14-03101510202-Survey (20180114) Plat Map 15103, The County of Teton, Wyoming
Printed by Jorgensen on 04/03/2018 at 11:28am



Cross Section C



FINAL PLAT
ONE TOWN HILL CONDOMINIUMS
ADDITION TO THE TOWN OF JACKSON
A CONDOMINIUM SUBDIVISION
WITHIN LOT 1, PINE LODGE AMENDED
ADDITION TO THE TOWN OF JACKSON
LOCATED IN THE
NW1/4 of SW1/4 Section 34
T41N, R116W, 6th P.M.
Town of Jackson
Teton County, Wyoming
SHEET 7 OF 23
2ND FLOOR UNITS 203, 204 DETAILS AND NOTES



NOTES

SEE SHEET 2 FOR ADJOINING PROPERTY AND EASEMENT BOUNDARIES

SEE NOTES ON SHEET 1 OF THIS PLAT.

THIRD FLOOR ELEVATION IS 6252.88

SEE SHEETS 9 THROUGH 12 FOR THIRD FLOOR CEILING HEIGHTS

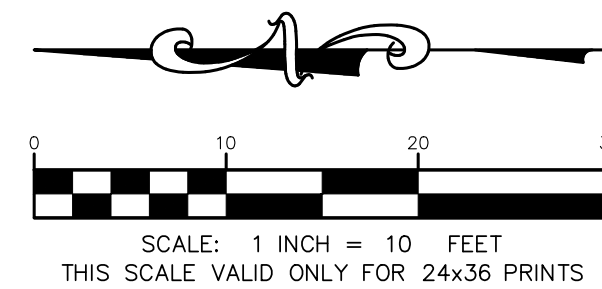
LEGEND

———— LOT 1 BOUNDARY

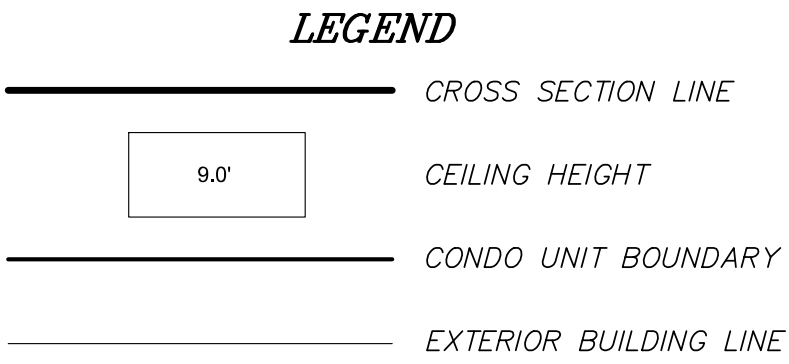
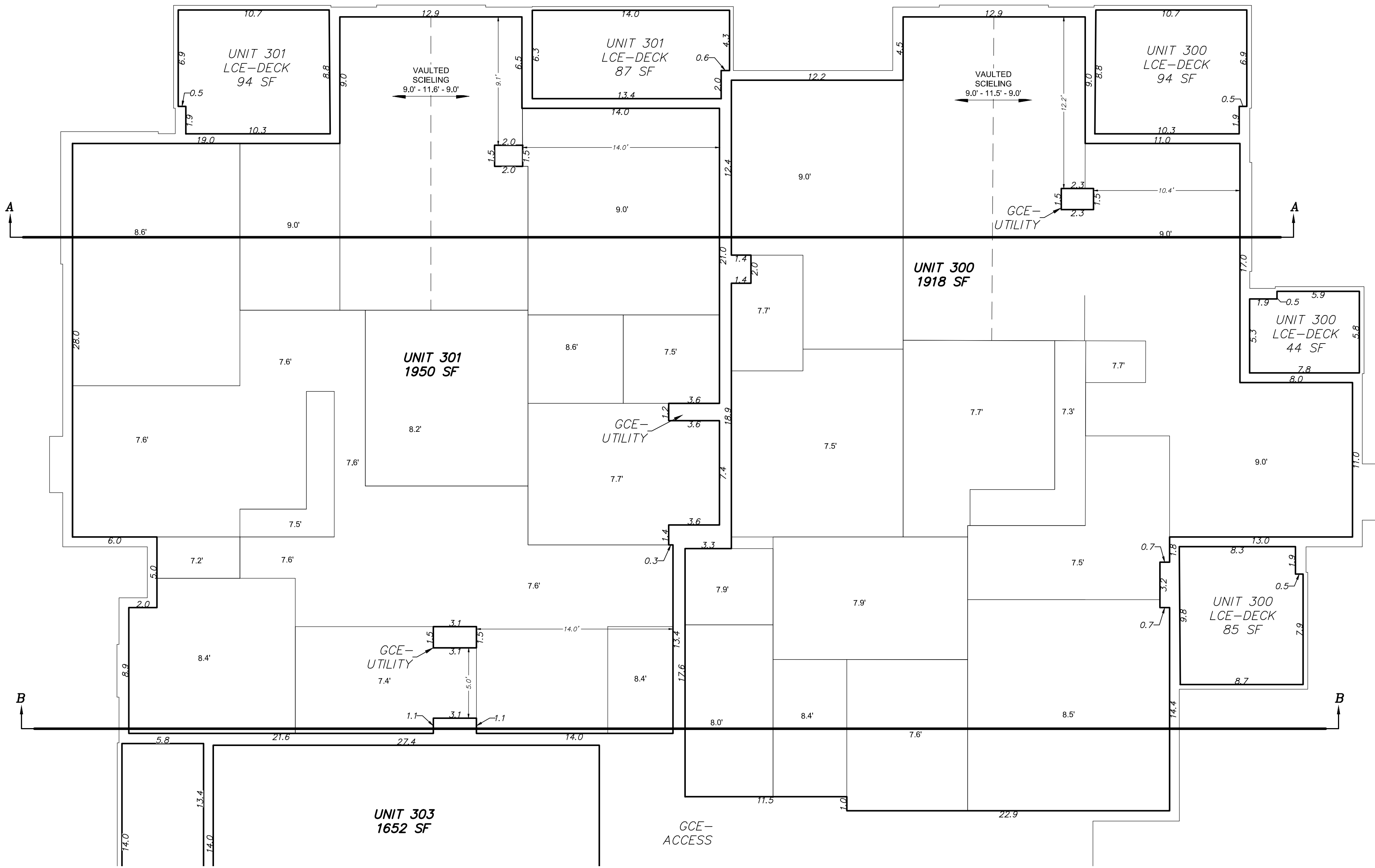
..... TIE TO UNIT BOUNDARY

———— CONDO UNIT BOUNDARY

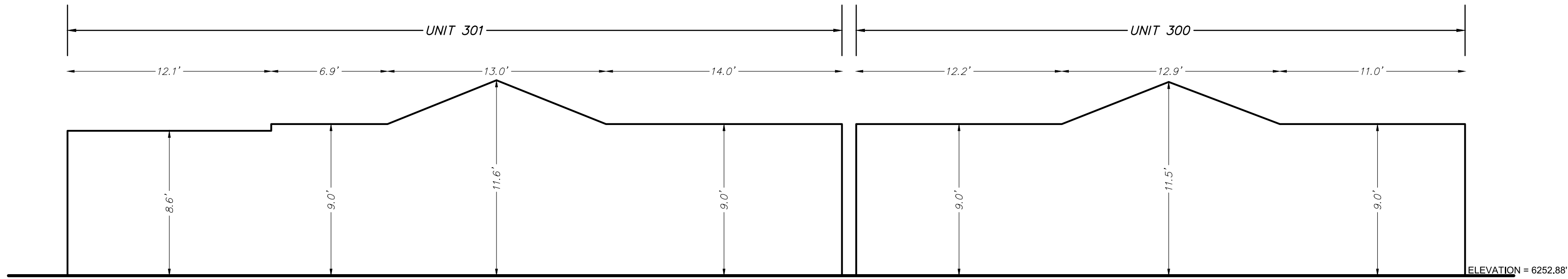
———— EXTERIOR BUILDING LINE



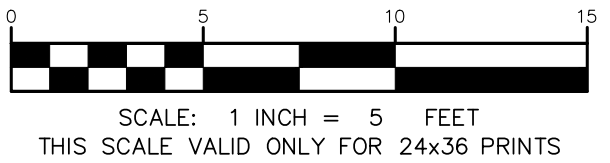

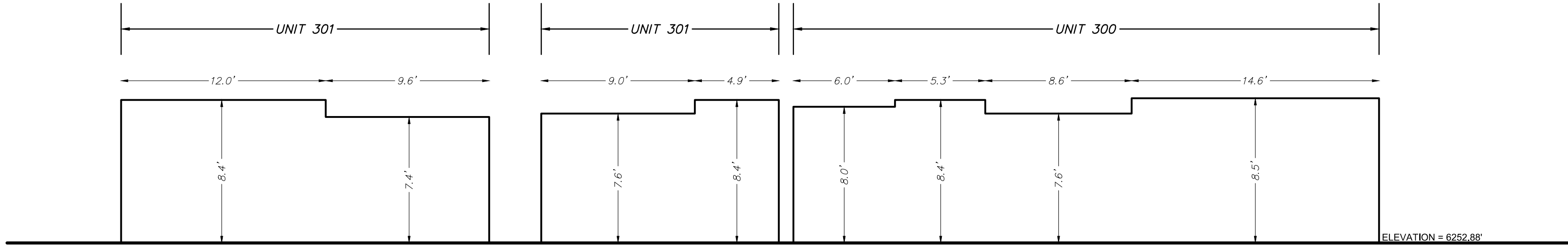
11-20171510262-Survey/CONDO PLAT/Map/15103_Tile_Covered/3rd.dwg
Printed by jorgensen on Oct 03, 2018 - 11:38am



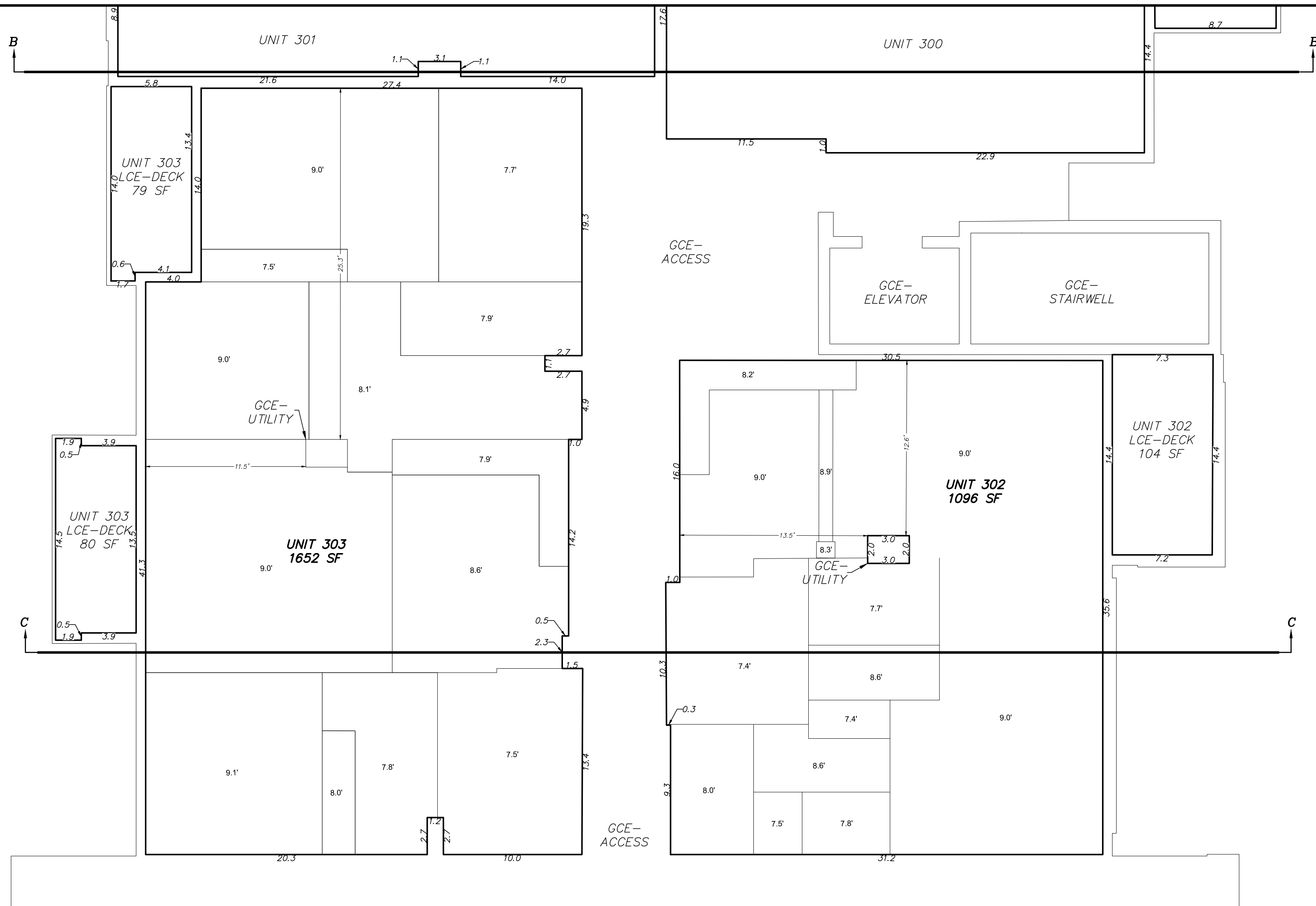
Cross Section A



Cross Section B




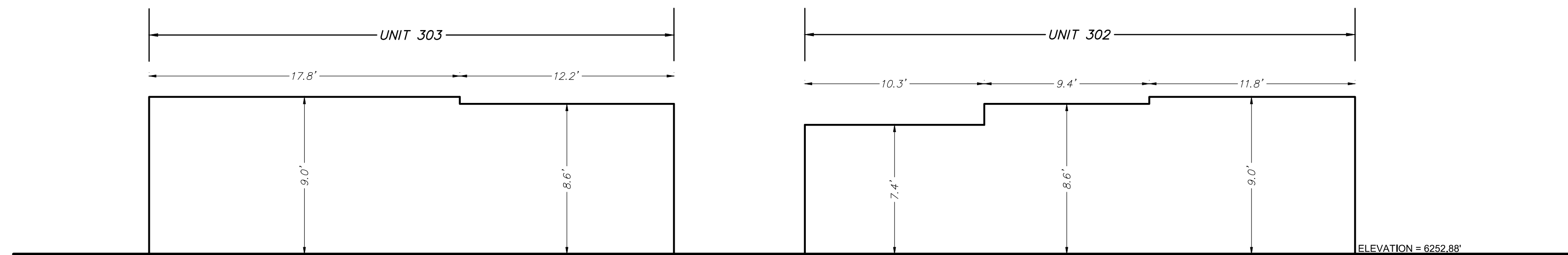
FINAL PLAT
ONE TOWN HILL CONDOMINIUMS
ADDITION TO THE TOWN OF JACKSON
A CONDOMINIUM SUBDIVISION
WITHIN LOT 1, PINE LODGE AMENDED
ADDITION TO THE TOWN OF JACKSON
LOCATED IN THE
NW1/4 of SW1/4 Section 34
T41N, R116W, 6th P.M.
Town of Jackson
Teton County, Wyoming
SHEET 9 OF 23
3RD FLOOR UNITS 300, 301 DETAILS AND NOTES



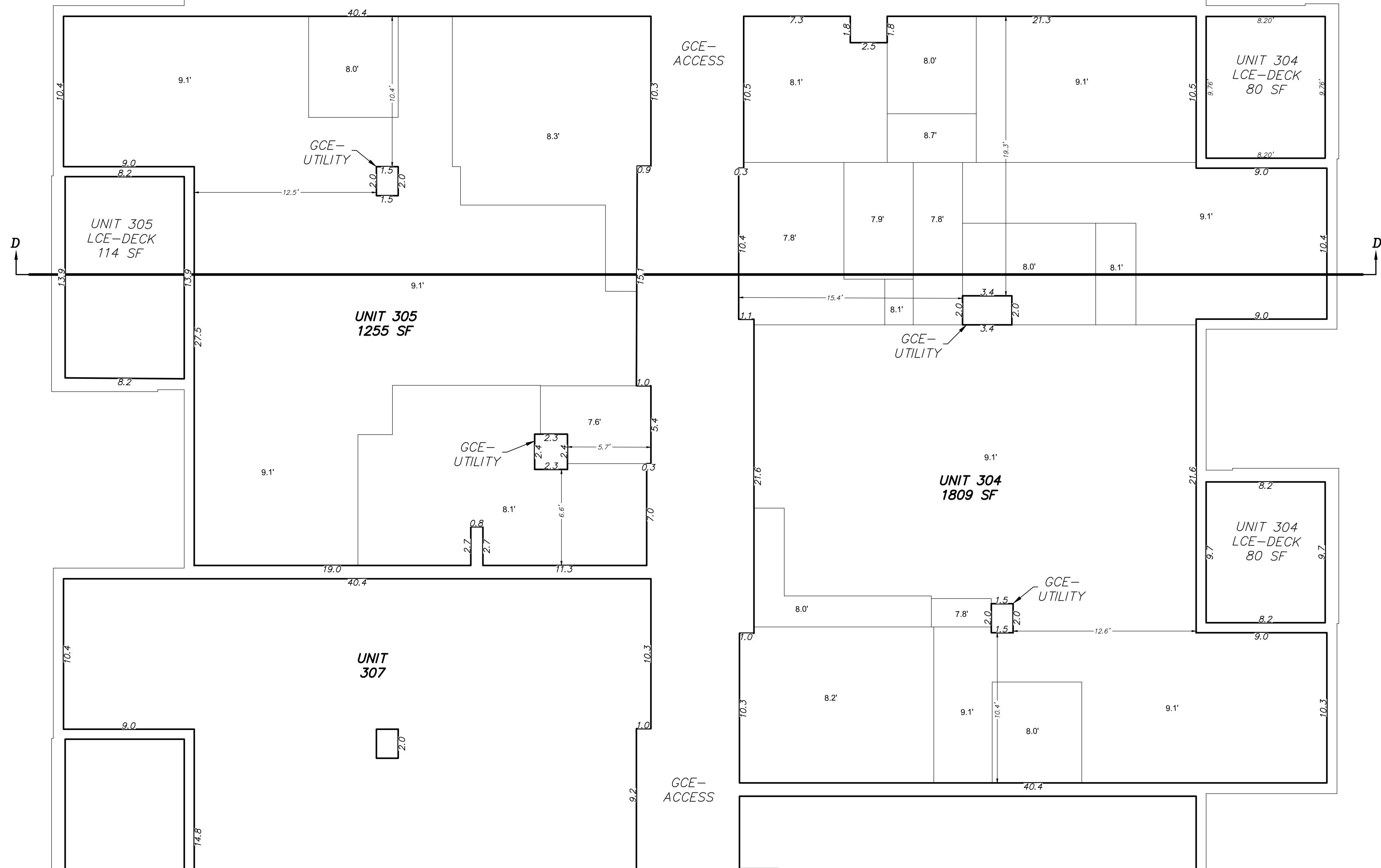
LEGEND

- CROSS SECTION LINE
- CEILING HEIGHT
- CONDO UNIT BOUNDARY
- EXTERIOR BUILDING LINE

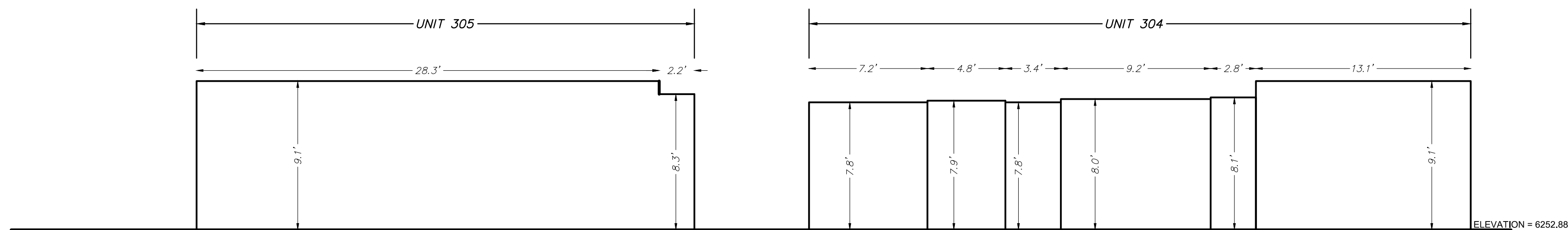
Cross Section C



FINAL PLAT
ONE TOWN HILL CONDOMINIUMS
ADDITION TO THE TOWN OF JACKSON
A CONDOMINIUM SUBDIVISION
WITHIN LOT 1, PINE LODGE AMENDED
ADDITION TO THE TOWN OF JACKSON
LOCATED IN THE
NW1/4 of SW1/4 Section 34
T41N, R116W, 6th P.M.
Town of Jackson
Teton County, Wyoming
SHEET 10 OF 23
3RD FLOOR UNITS 302, 303 DETAILS AND NOTES

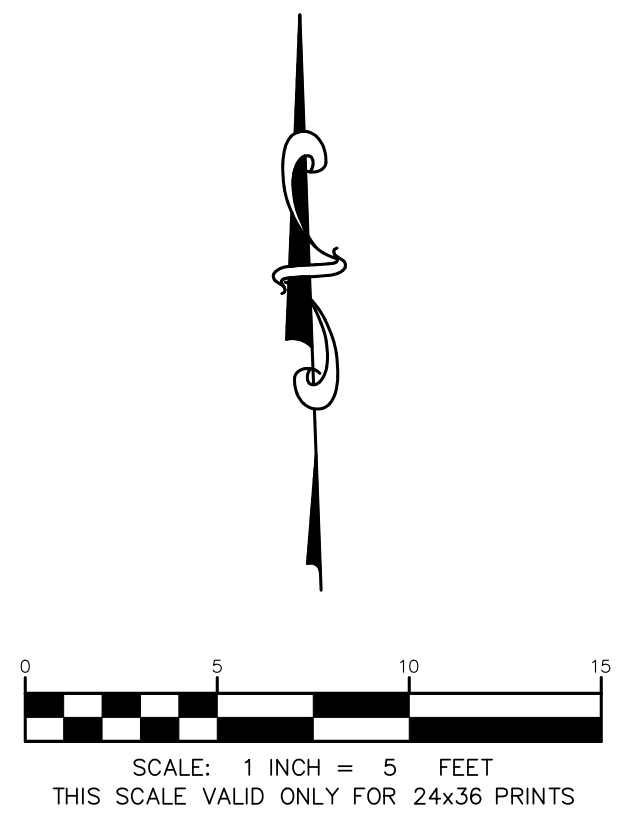


Cross Section D

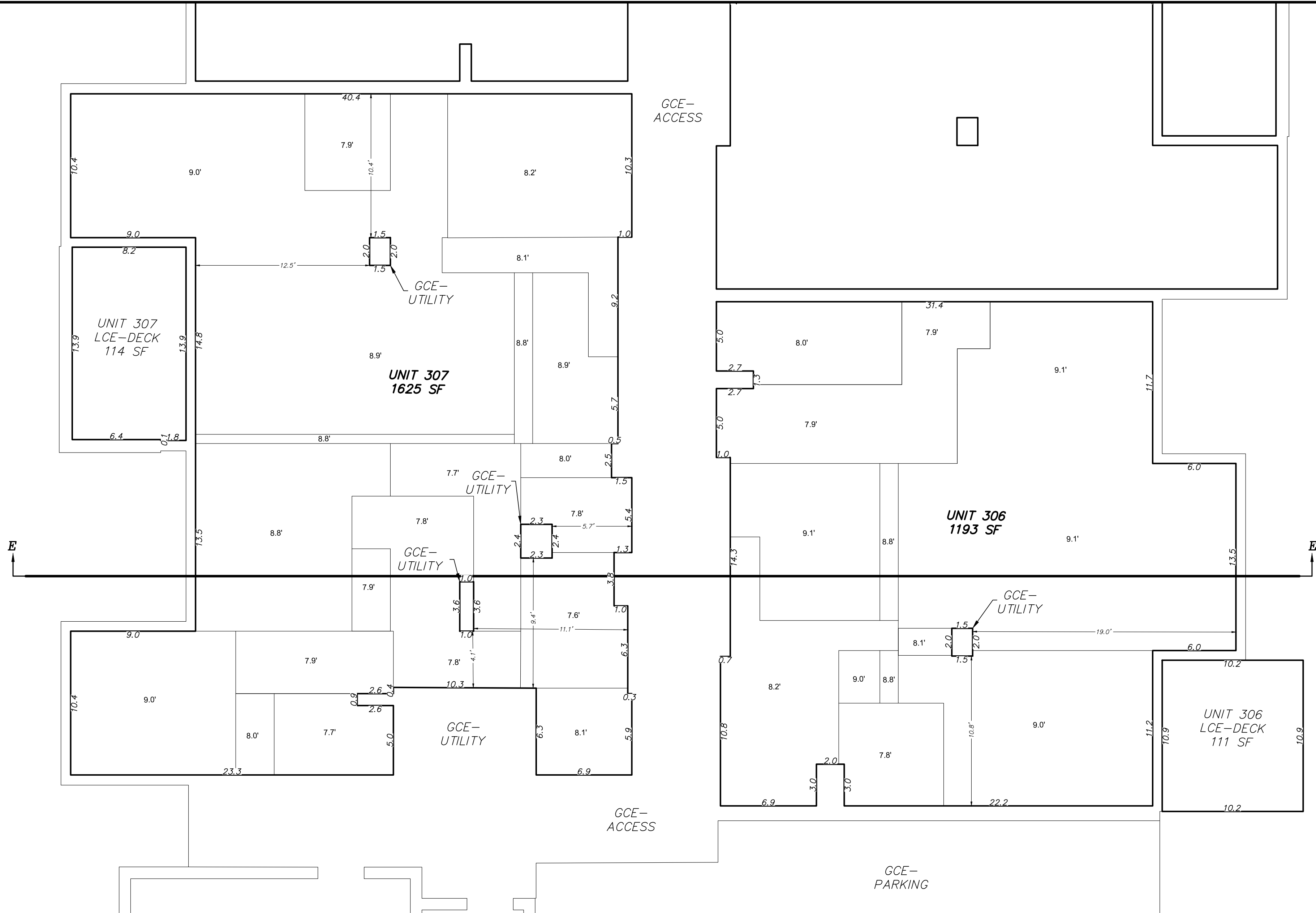


LEGEND

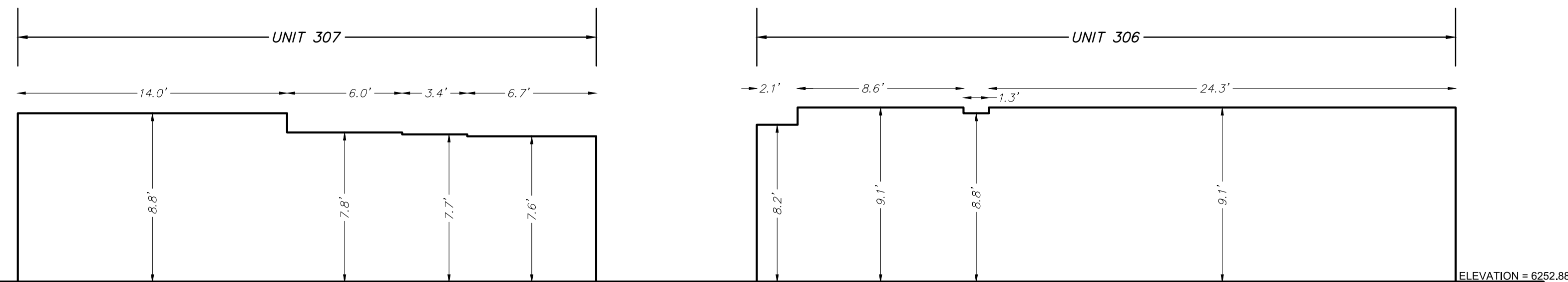
- CROSS SECTION LINE
- CEILING HEIGHT
- CONDO UNIT BOUNDARY
- EXTERIOR BUILDING LINE




FINAL PLAT
ONE TOWN HILL CONDOMINIUMS
ADDITION TO THE TOWN OF JACKSON
A CONDOMINIUM SUBDIVISION
WITHIN LOT 1, PINE LODGE AMENDED
ADDITION TO THE TOWN OF JACKSON
LOCATED IN THE
NW1/4 of SW1/4 Section 34
T41N, R116W, 6th P.M.
Town of Jackson
Teton County, Wyoming
SHEET 11 OF 23
UNITS 304, 305 DETAILS AND NOTES



Cross Section E

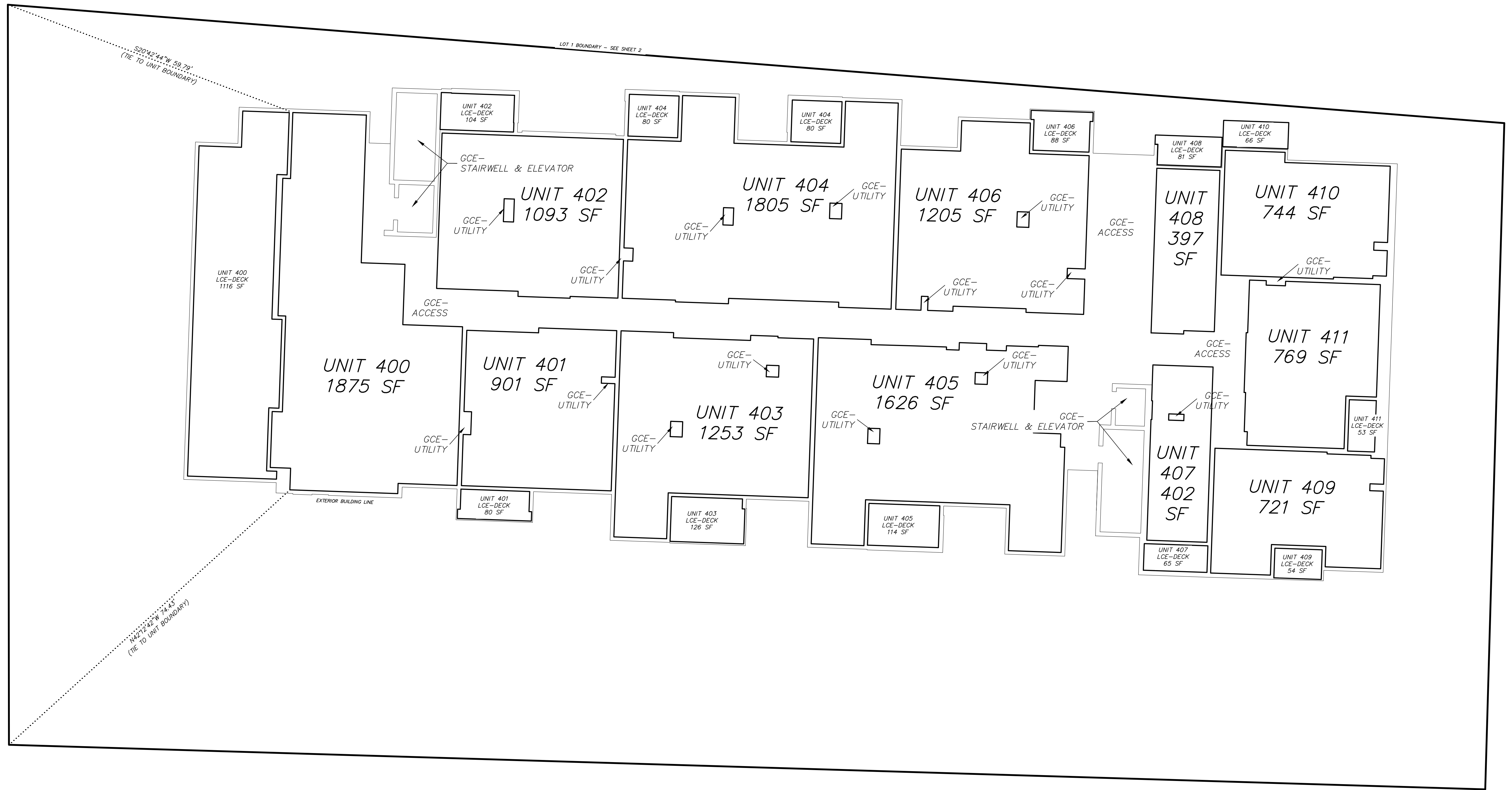


LEGEND	
	CROSS SECTION LINE
	CEILING HEIGHT
	CONDO UNIT BOUNDARY
	EXTERIOR BUILDING LINE



FINAL PLAT
ONE TOWN HILL CONDOMINIUMS
ADDITION TO THE TOWN OF JACKSON
A CONDOMINIUM SUBDIVISION
WITHIN LOT 1, PINE LODGE AMENDED
ADDITION TO THE TOWN OF JACKSON
LOCATED IN THE
NW1/4 of SW1/4 Section 34
T41N, R116W, 6th P.M.
Town of Jackson
Teton County, Wyoming
SHEET 12 OF 23
3RD FLOOR UNITS 306, 307 DETAILS AND NOTES

Printed by Jorgensen on Oct 03, 2018 - 11:36am
H:\2018\102058-Survey\CONDO PLAT\Map15103-The Condo Units.dwg

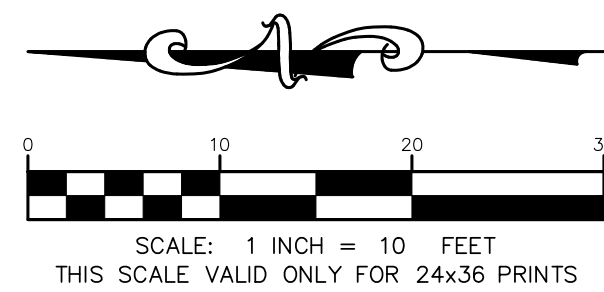


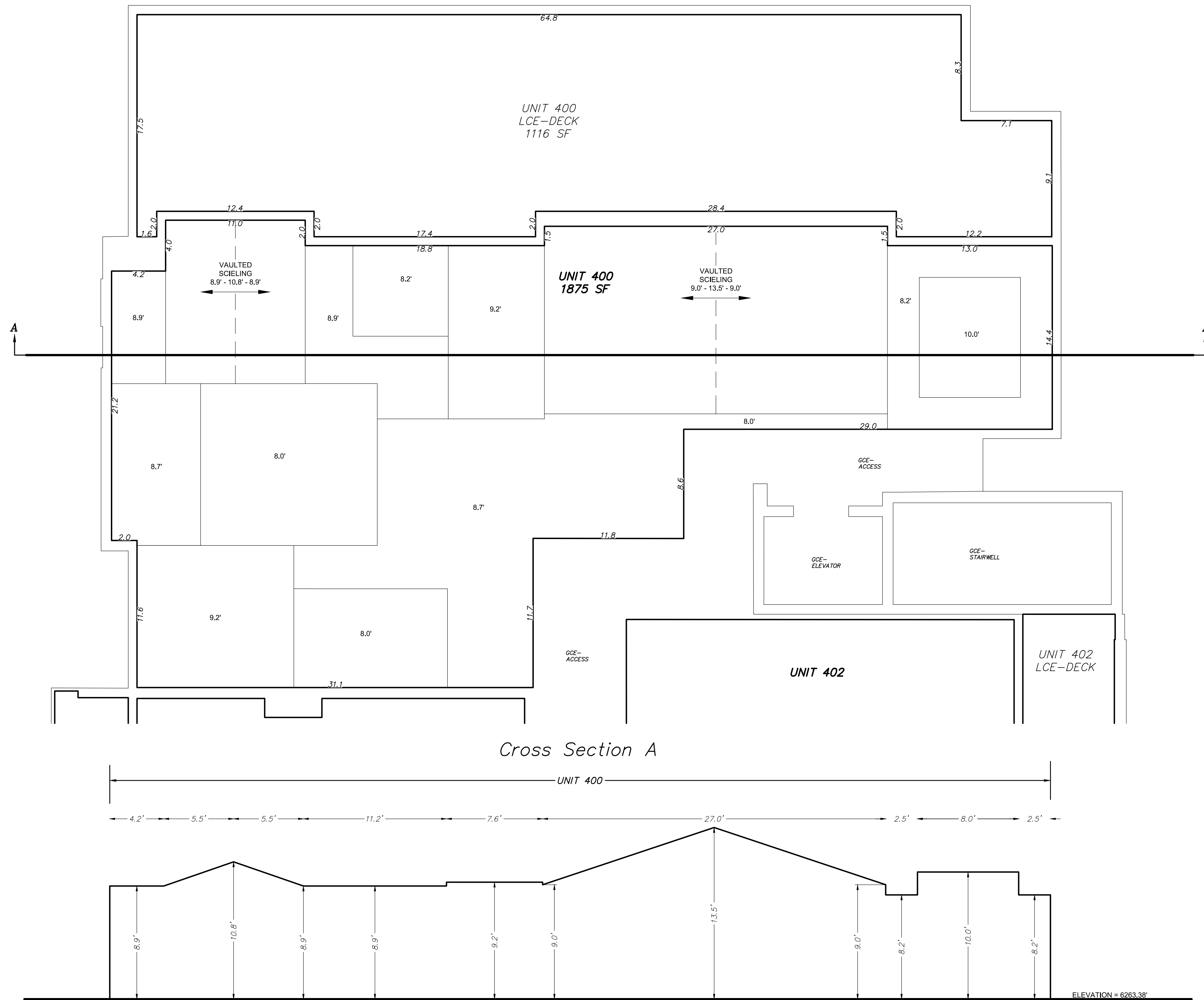
NOTES

SEE SHEET 2 FOR ADJOINING PROPERTY AND EASEMENT BOUNDARIES
SEE NOTES ON SHEET 1 OF THIS PLAT.
FOURTH FLOOR ELEVATION IS 6263.38
SEE SHEETS 14 THROUGH 18 FOR FOURTH FLOOR CEILING HEIGHTS

LEGEND


———— LOT 1 BOUNDARY
..... TIE TO UNIT BOUNDARY
———— CONDO UNIT BOUNDARY
———— EXTERIOR BUILDING LINE





LEGEND


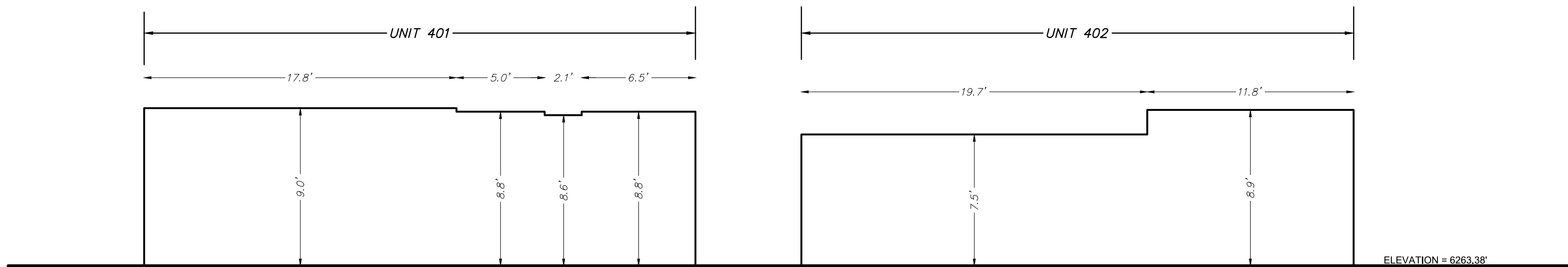
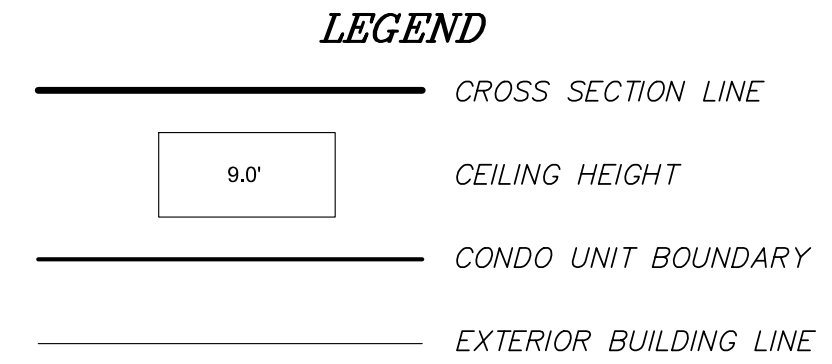
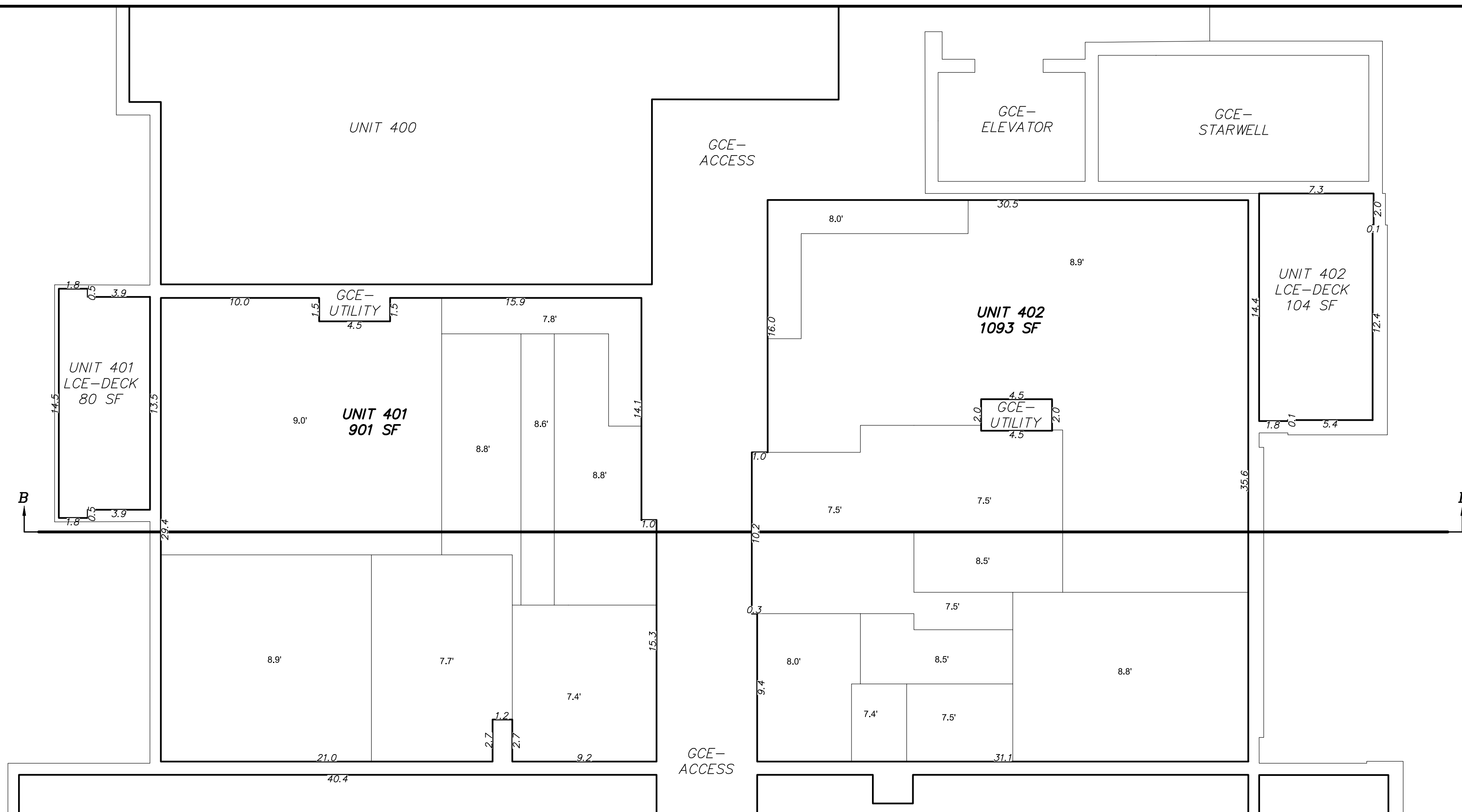
- CROSS SECTION LINE
- CEILING HEIGHT
- CONDO UNIT BOUNDARY
- EXTERIOR BUILDING LINE



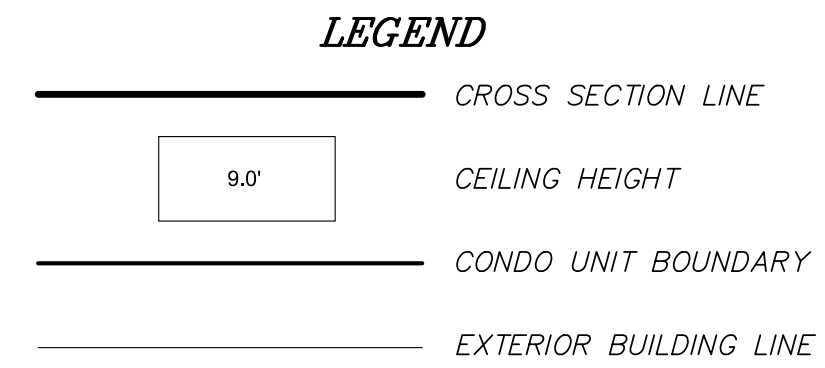
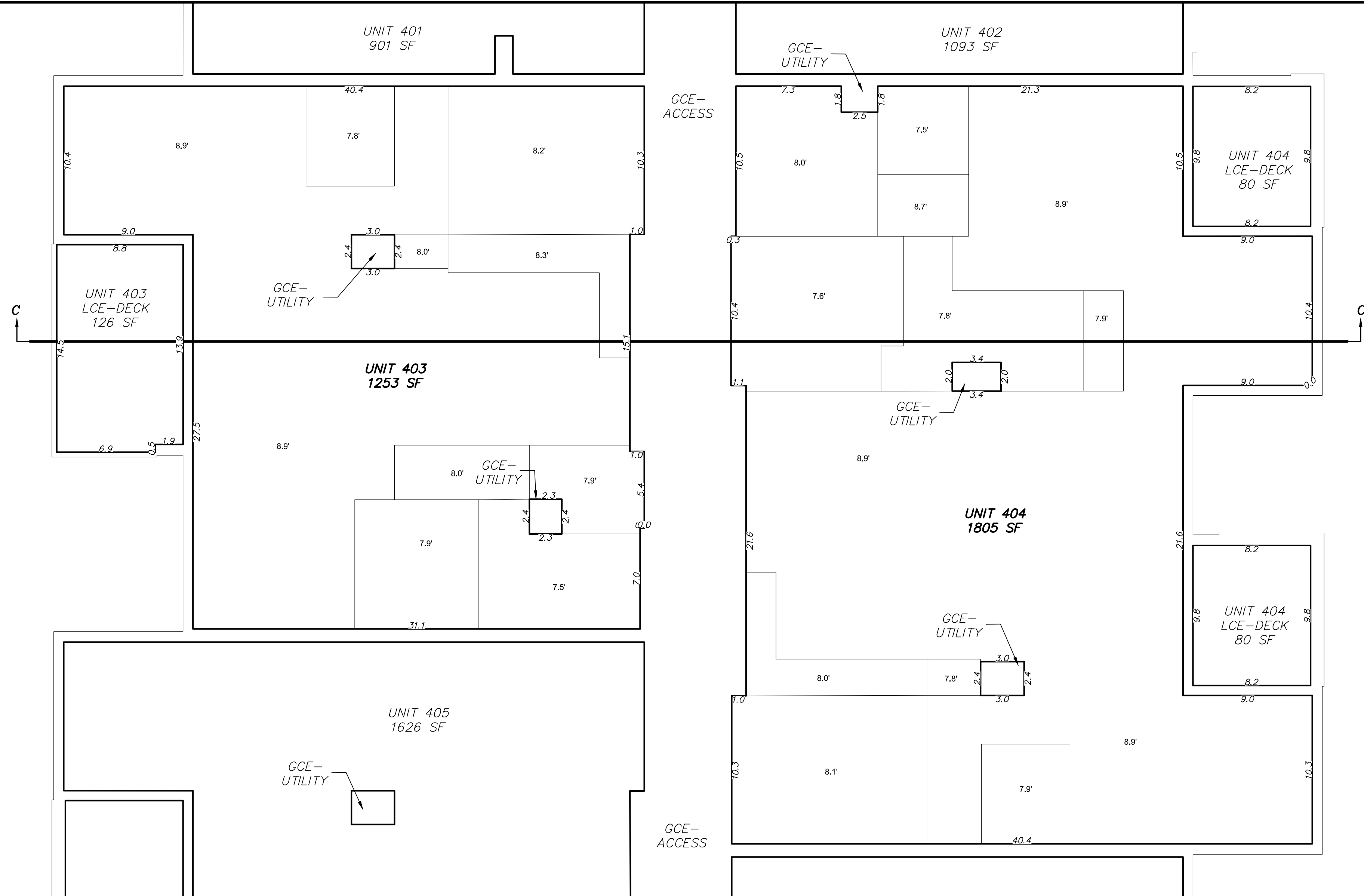
FINAL PLAT
ONE TOWN HILL CONDOMINIUMS
ADDITION TO THE TOWN OF JACKSON
A CONDOMINIUM SUBDIVISION
WITHIN LOT 1, PINE LODGE AMENDED
ADDITION TO THE TOWN OF JACKSON
LOCATED IN THE
NW1/4 of SW1/4 Section 34
T41N, R116W, 6th P.M.
Town of Jackson
Teton County, Wyoming
SHEET 14 OF 23
4TH FLOOR UNIT 400 DETAILS AND NOTES

Prepared by Jorgensen on Oct 03, 2018 - 11:38am

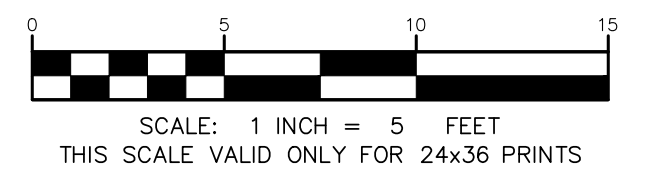
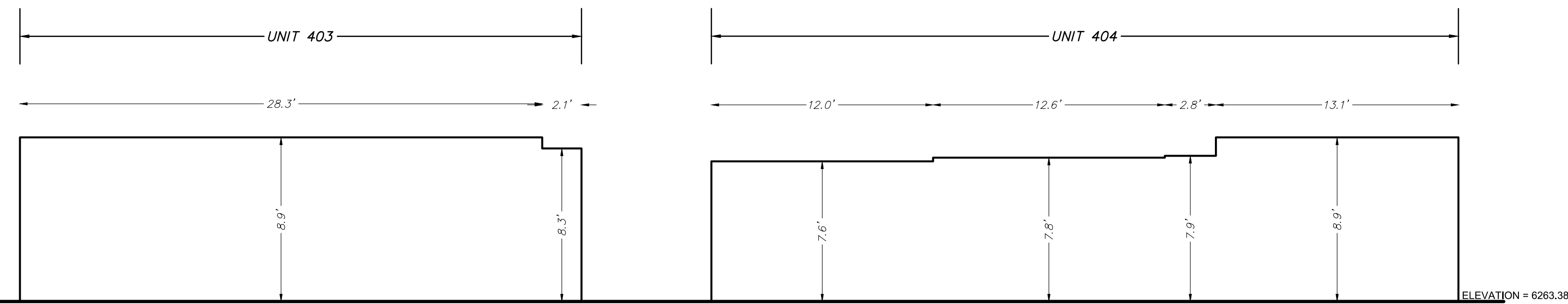
H:\2018\1510302-Survey\201801\PLAT\Map15103_The Condo-Bldg.dwg



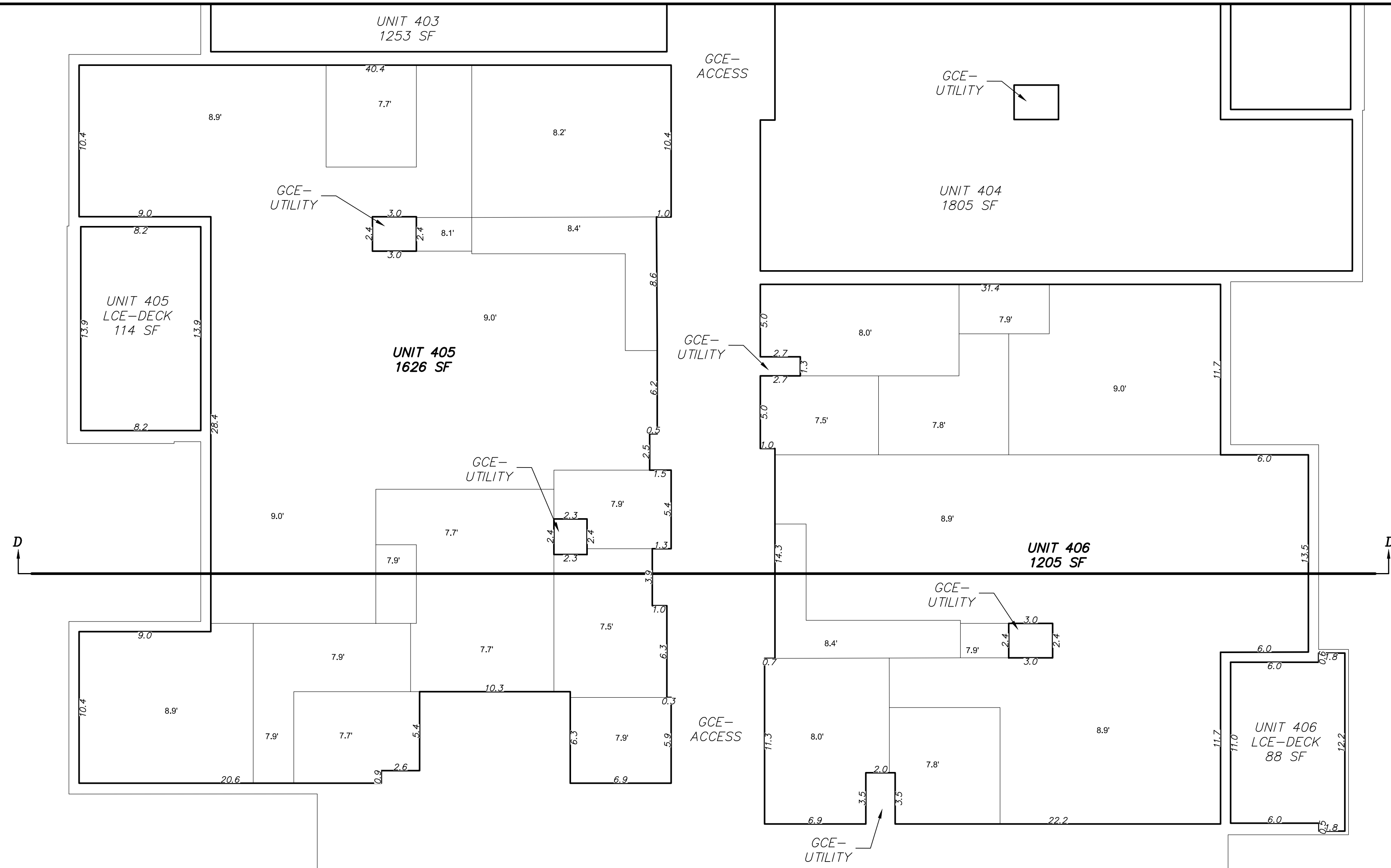
FINAL PLAT
ONE TOWN HILL CONDOMINIUMS
ADDITION TO THE TOWN OF JACKSON
A CONDOMINIUM SUBDIVISION
WITHIN LOT 1, PINE LODGE AMENDED
ADDITION TO THE TOWN OF JACKSON
LOCATED IN THE
NW1/4 of SW1/4 Section 34
T41N, R116W, 6th P.M.
Town of Jackson
Teton County, Wyoming
SHEET 15 OF 23
4TH FLOOR UNITS 401, 402 DETAILS AND NOTES



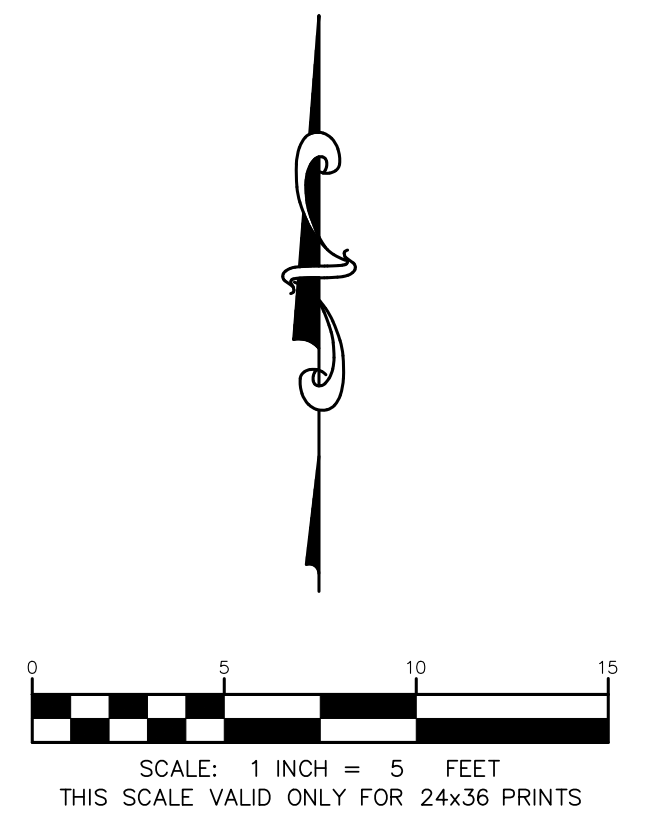
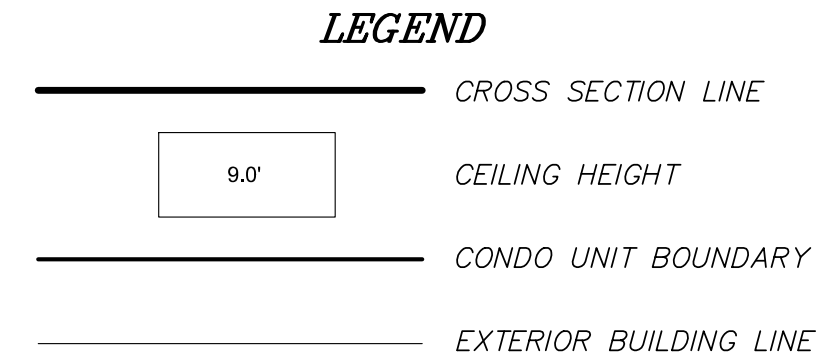
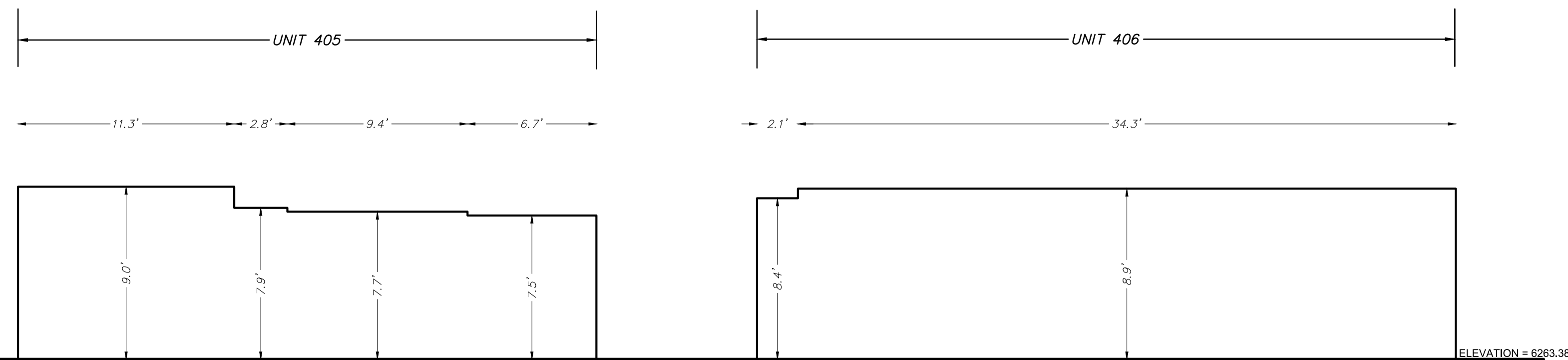
Cross Section C



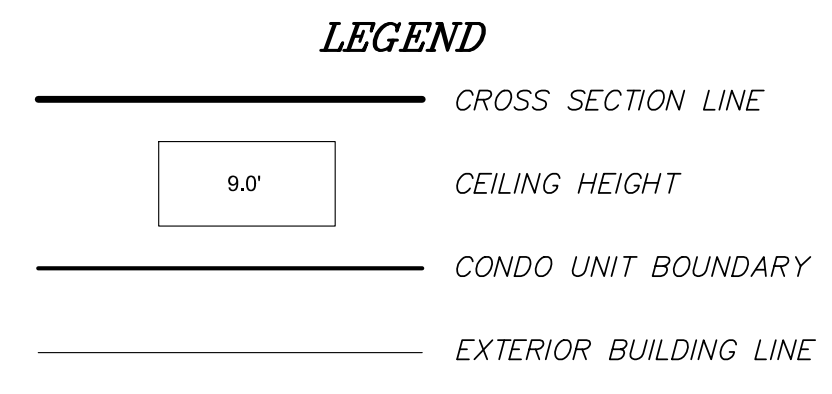
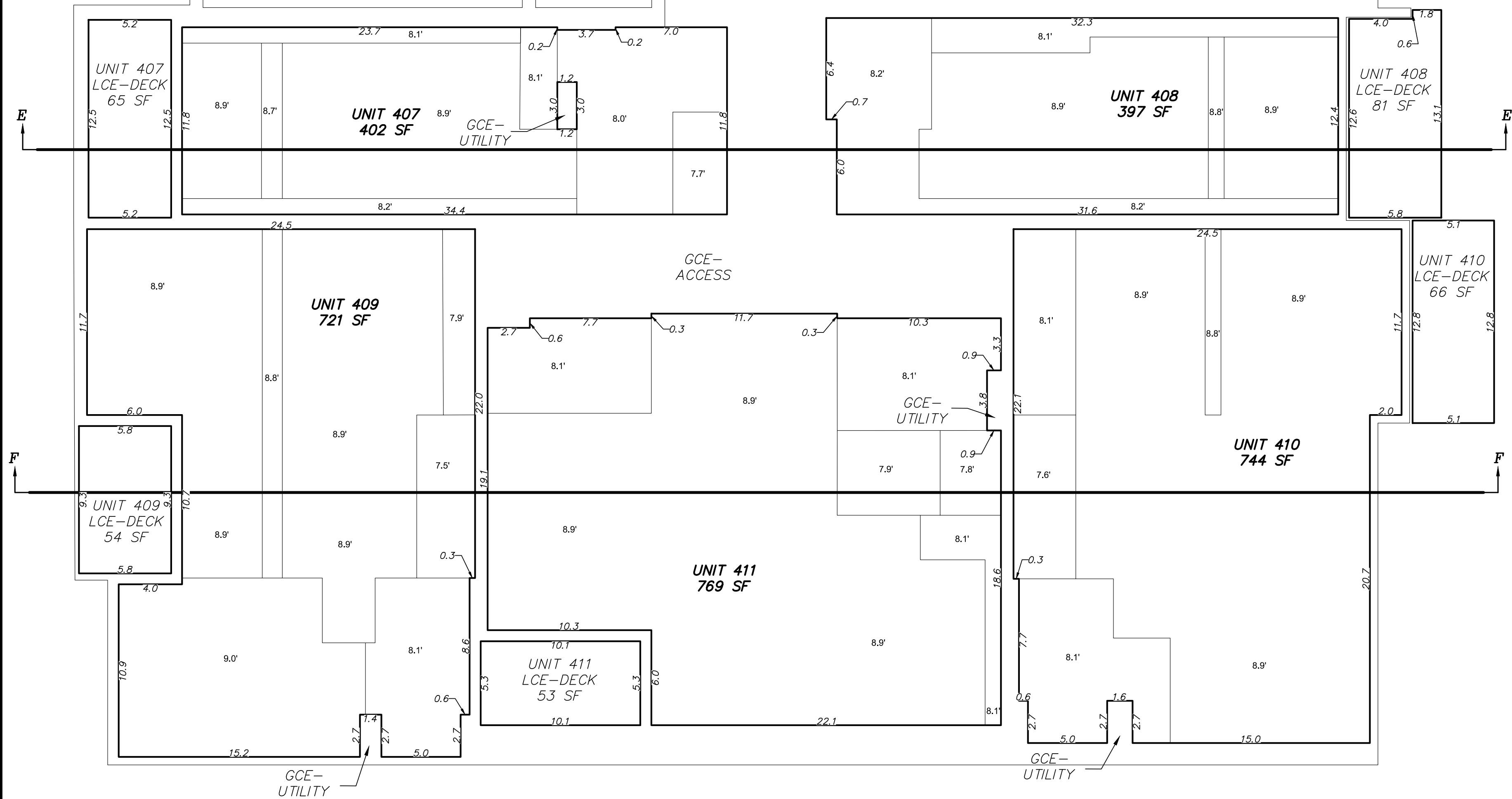
FINAL PLAT
ONE TOWN HILL CONDOMINIUMS
ADDITION TO THE TOWN OF JACKSON
A CONDOMINIUM SUBDIVISION
WITHIN LOT 1, PINE LODGE AMENDED
ADDITION TO THE TOWN OF JACKSON
LOCATED IN THE
NW1/4 of SW1/4 Section 34
T41N, R116W, 6th P.M.
Town of Jackson
Teton County, Wyoming
SHEET 16 OF 23
4TH FLOOR UNITS 403, 404 DETAILS AND NOTES



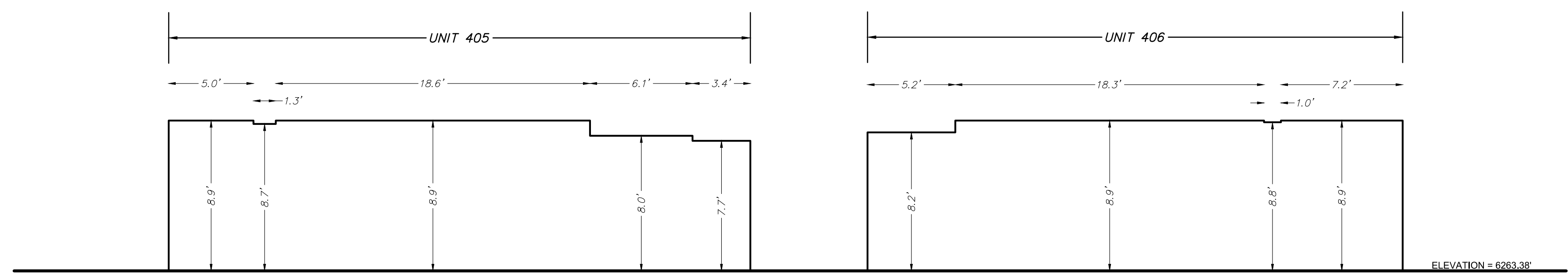
Cross Section D



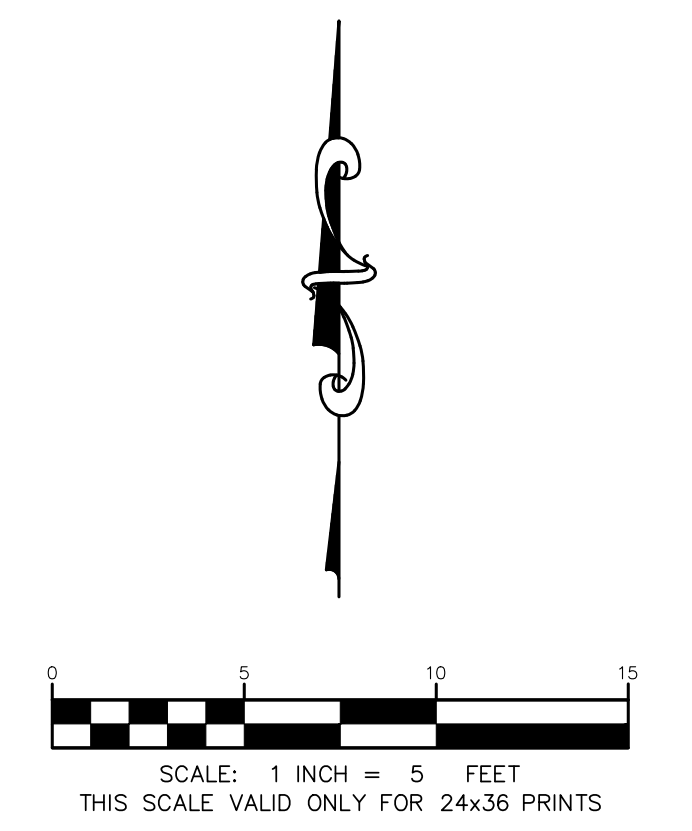
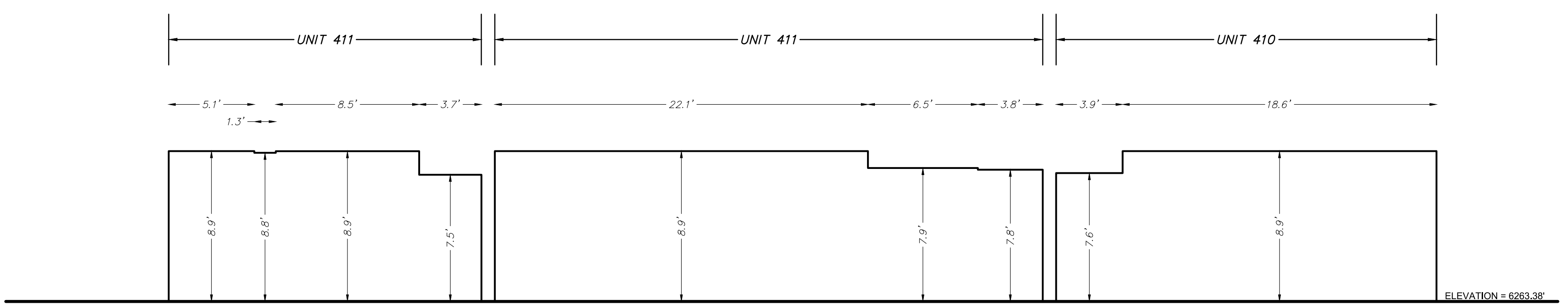
FINAL PLAT
ONE TOWN HILL CONDOMINIUMS
ADDITION TO THE TOWN OF JACKSON
A CONDOMINIUM SUBDIVISION
WITHIN LOT 1, PINE LODGE AMENDED
ADDITION TO THE TOWN OF JACKSON
LOCATED IN THE
NW1/4 of SW1/4 Section 34
T41N, R116W, 6th P.M.
Town of Jackson
Teton County, Wyoming
SHEET 17 OF 23
4TH FLOOR UNITS 405, 406 DETAILS AND NOTES



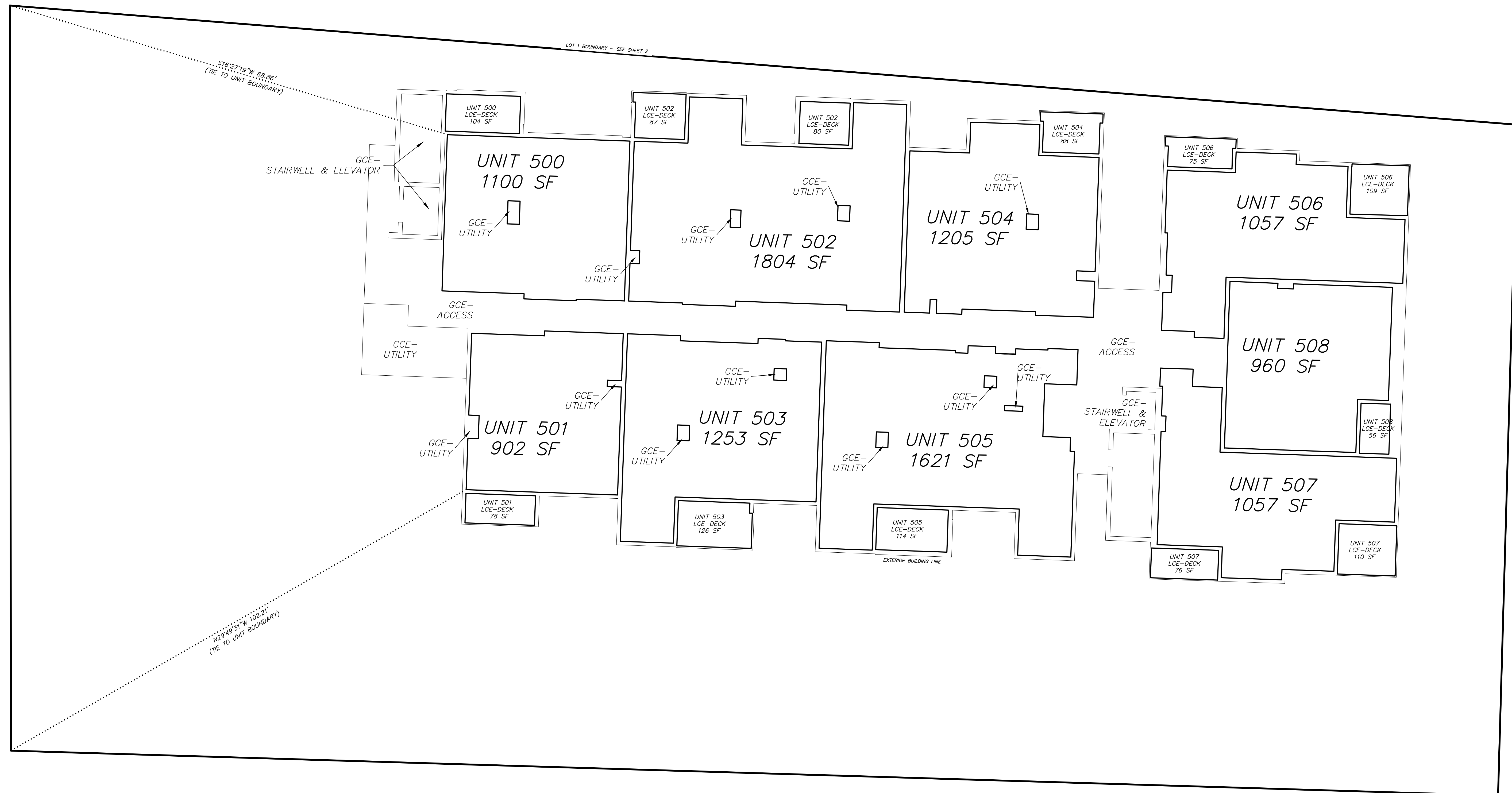
Cross Section E



Cross Section F



FINAL PLAT
ONE TOWN HILL CONDOMINIUMS
ADDITION TO THE TOWN OF JACKSON
A CONDOMINIUM SUBDIVISION
WITHIN LOT 1, PINE LODGE AMENDED
ADDITION TO THE TOWN OF JACKSON
LOCATED IN THE
NW1/4 of SW1/4 Section 34
T41N, R116W, 6th P.M.
Town of Jackson
Teton County, Wyoming
SHEET 18 OF 23
4TH FLOOR UNITS 407, 408, 409, 410, 411 DETAILS AND NOTES



NOTES

SEE SHEET 2 FOR ADJOINING PROPERTY AND EASEMENT BOUNDARIES

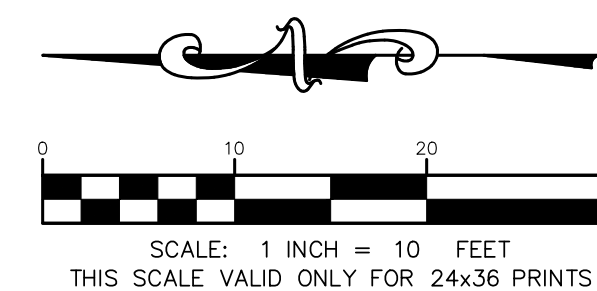
SEE NOTES ON SHEET 1 OF THIS PLAT.

FIFTH FLOOR ELEVATION IS 6273.88

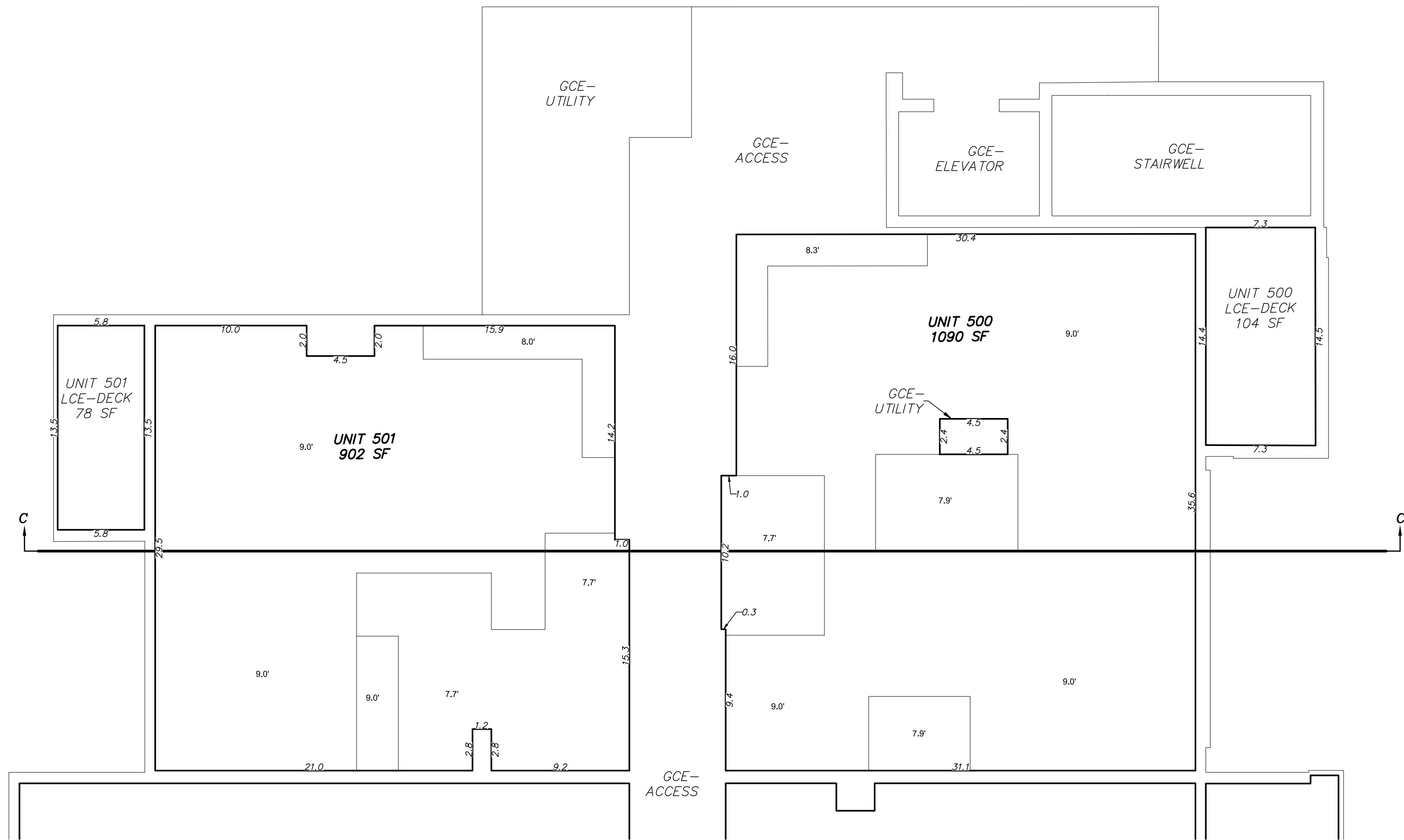
SEE SHEETS 20 THROUGH 23 FOR FIFTH FLOOR CEILING HEIGHTS

LEGEND

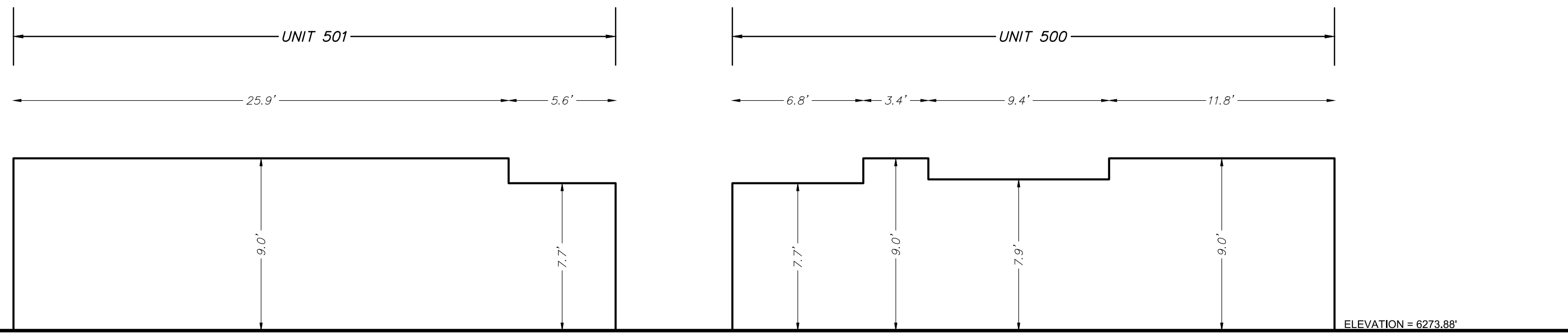
 LOT 1 BOUNDARY
 TIE TO UNIT BOUNDARY
 CONDO UNIT BOUNDARY
 EXTERIOR BUILDING LINE



*FINAL PLAT
ONE TOWN HILL CONDOMINIUMS
ADDITION TO THE TOWN OF JACKSON
A CONDOMINIUM SUBDIVISION
WITHIN LOT 1, PINE LODGE AMENDED
ADDITION TO THE TOWN OF JACKSON
LOCATED IN THE
NW1/4 of SW1/4 Section 34
T41N, R116W, 6th P.M.
Town of Jackson
Teton County, Wyoming
SHEET 19 OF 23
5TH FLOOR OVERVIEW AND NOTES*

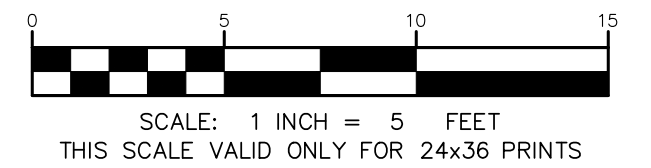


Cross Section C

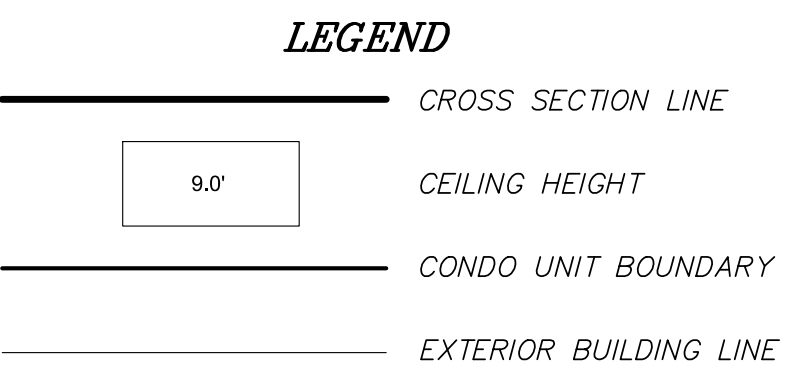
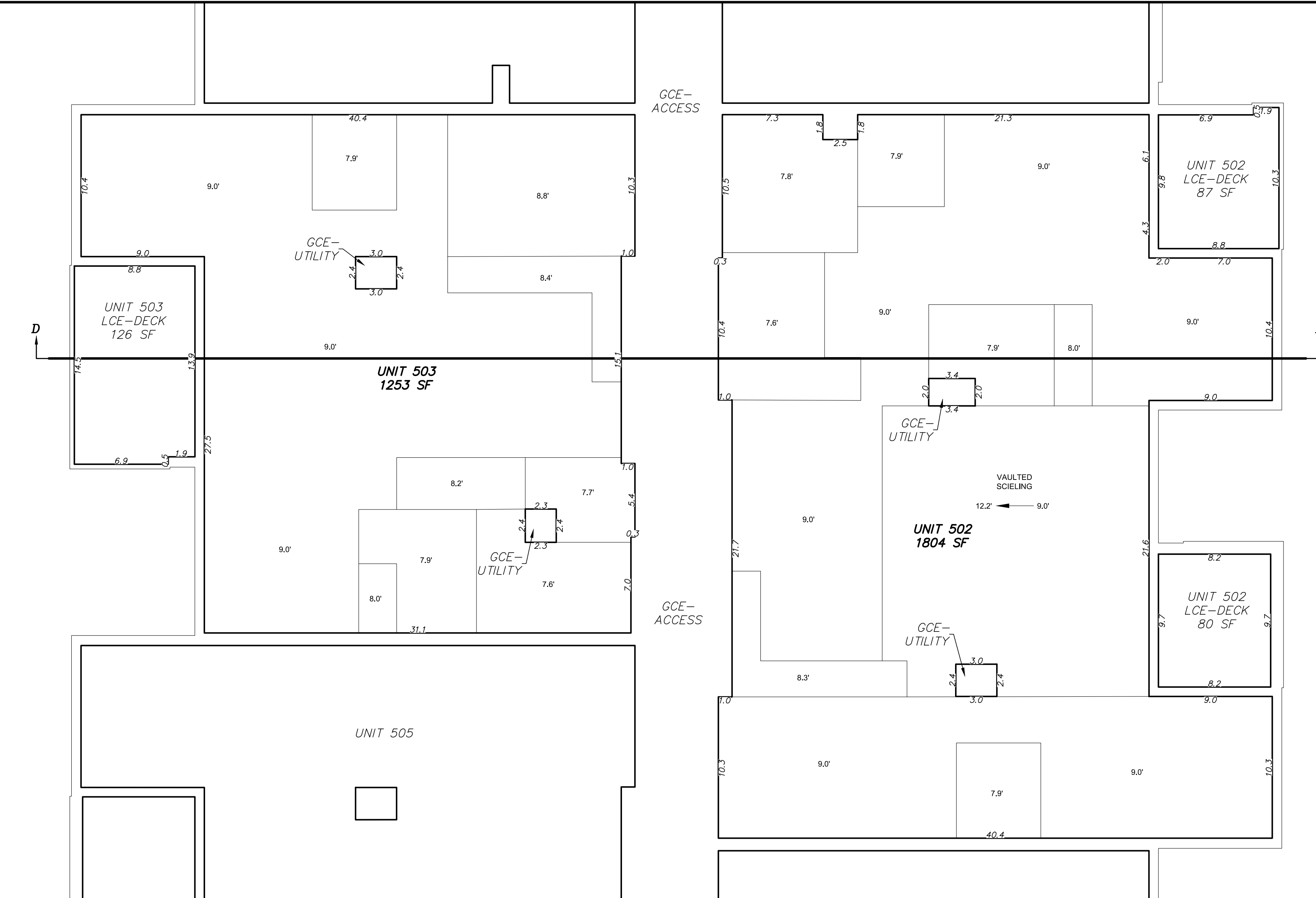


LEGEND

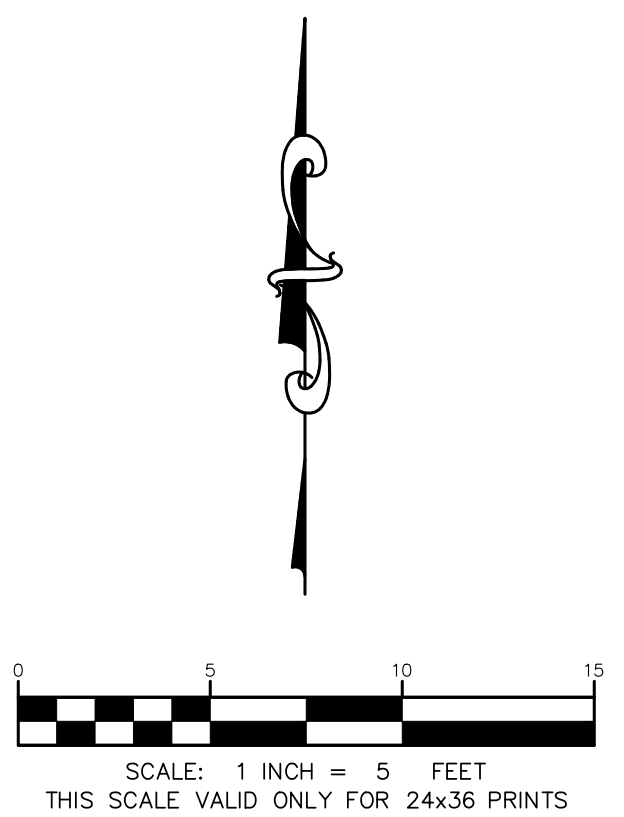
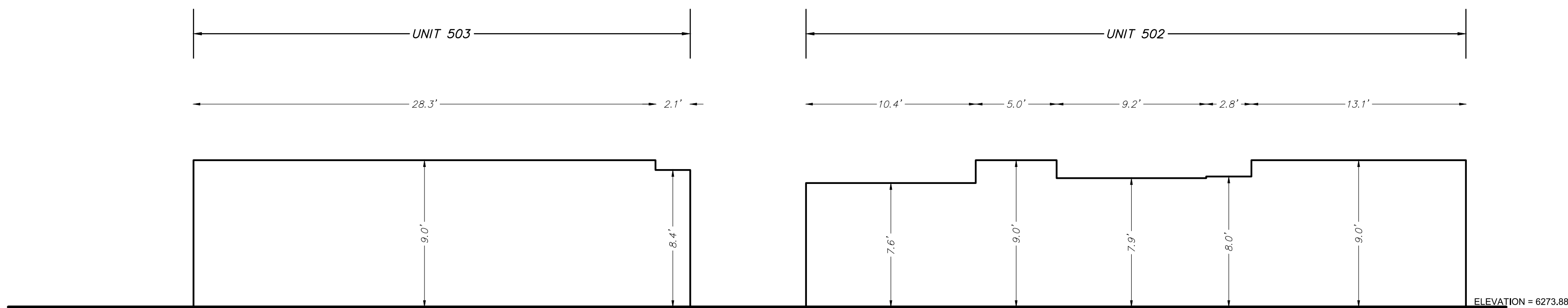
- CROSS SECTION LINE
- CEILING HEIGHT
- CONDO UNIT BOUNDARY
- EXTERIOR BUILDING LINE



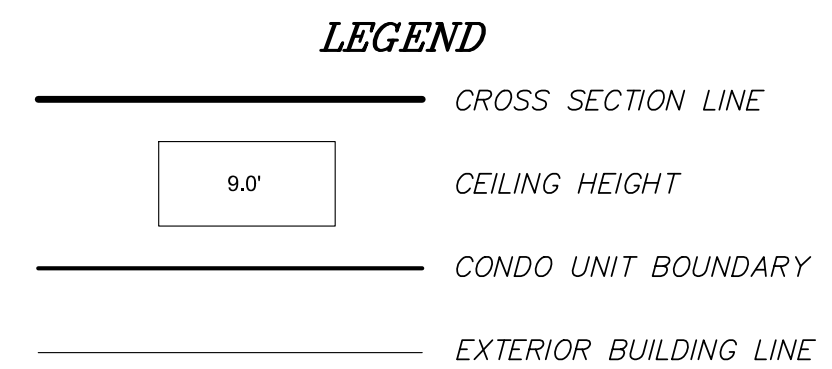
FINAL PLAT
ONE TOWN HILL CONDOMINIUMS
ADDITION TO THE TOWN OF JACKSON
A CONDOMINIUM SUBDIVISION
WITHIN LOT 1, PINE LODGE AMENDED
ADDITION TO THE TOWN OF JACKSON
LOCATED IN THE
NW1/4 of SW1/4 Section 34
T41N, R116W, 6th P.M.
Town of Jackson
Teton County, Wyoming
SHEET 20 OF 23
5TH FLOOR UNITS 500, 501 DETAILS AND NOTES



Cross Section D



FINAL PLAT
ONE TOWN HILL CONDOMINIUMS
ADDITION TO THE TOWN OF JACKSON
A CONDOMINIUM SUBDIVISION
WITHIN LOT 1, PINE LODGE AMENDED
ADDITION TO THE TOWN OF JACKSON
LOCATED IN THE
NW1/4 of SW1/4 Section 34
T41N, R116W, 6th P.M.
Town of Jackson
Teton County, Wyoming
SHEET 21 OF 23
5TH FLOOR UNITS 502, 503 DETAILS AND NOTES



The drawing shows two building elevations, UNIT 505 and UNIT 504, with their respective dimensions and elevations.

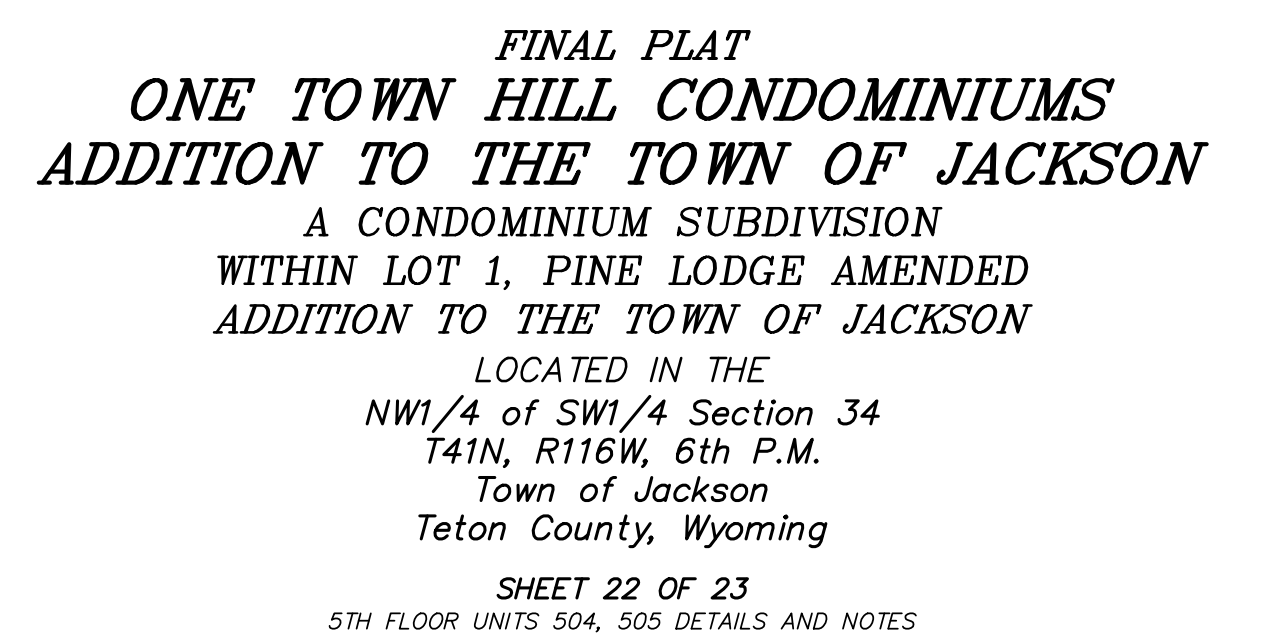
UNIT 505:

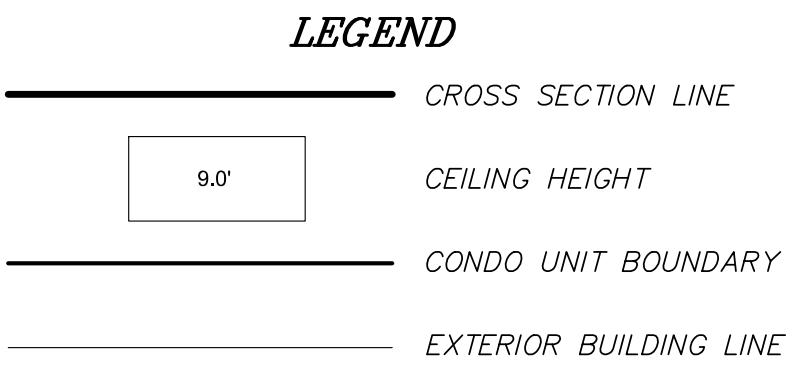
- Overall width: 505
- Horizontal dimensions (from left to right): 11.3', 2.8', 6.0', 3.4', 6.7'
- Vertical dimensions (from bottom to top): 9.0', 8.0', 7.9', 9.0', 7.5'

UNIT 504:

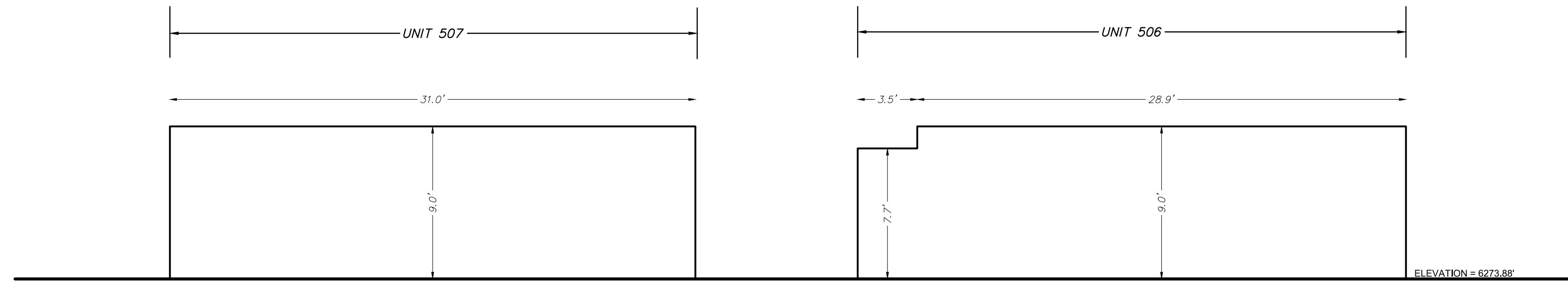
- Overall width: 504
- Horizontal dimensions (from left to right): 2.1', 54.3'
- Vertical dimensions (from bottom to top): 8.4', 9.0'

ELEVATION = 6273.88

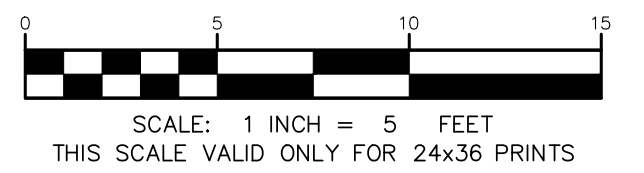
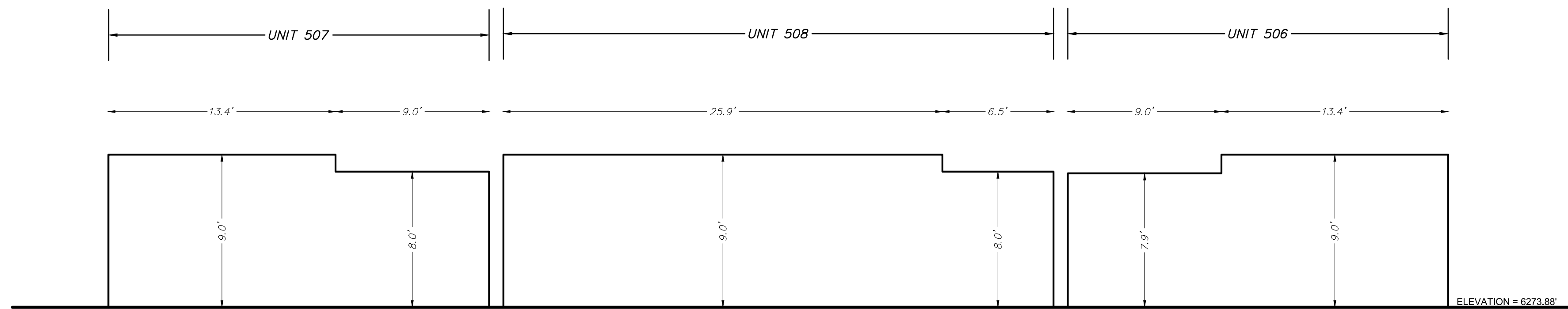




Cross Section F



Cross Section G



FINAL PLAT
ONE TOWN HILL CONDOMINIUMS
ADDITION TO THE TOWN OF JACKSON
A CONDOMINIUM SUBDIVISION
WITHIN LOT 1, PINE LODGE AMENDED
ADDITION TO THE TOWN OF JACKSON
LOCATED IN THE
NW1/4 of SW1/4 Section 34
T41N, R116W, 6th P.M.
Town of Jackson
Teton County, Wyoming
SHEET 23 OF 23
5TH FLOOR UNITS 506, 507, 508 DETAILS AND NOTES